

SITE CH	YEAR 04	ROOM # or AREA NAME Room 32	CONTEXT NUMBER 341
TYPE (positive, negative, wall) POSITIVE	DEFINITION (cut in floor of X, fill of pit Y, north wall of room Z, etc.) ASH & TILE LAYER UNDER COLLAPSE IN ROOM 32		
DESCRIPTION (include consistency, color, composition, inclusions, dimensions; for cuts, also include shape and orientation) LAYER UNDER COLLAPSE, POSSIBLY ROOF TILES AND CARBON INCLUSIONS FROM ROOF BEAMS. <del>BORDERS</del> BY ASH CONSISTENTLY; some large pieces of carbonized wood (one taken as SF 2128), intact grindstone (circular, central hole, slightly concave surface). Pile of tiles @ South corner area. Tiles are area from which bulk of tile was removed. * SAMPLES OF SCORPASH TAKEN (ROOFING MATERIAL) large lump of clay			
MUNSELL COLOR 4/1 10YR DARK GRAY	ELEVATIONS (if more than one, sketch locations on back)		
FORMATION PROCESSES NATURAL ARTIFICIAL (circle one) CASUAL INTENTIONAL (circle one) TYPE:			
STATE OF PRESERVATION <input type="checkbox"/> Very poor <input type="checkbox"/> Poor <input checked="" type="checkbox"/> Medium <input type="checkbox"/> Good <input type="checkbox"/> Very Good		STRATIGRAPHIC RELIABILITY <input type="checkbox"/> Very poor <input type="checkbox"/> Poor <input checked="" type="checkbox"/> Medium <input type="checkbox"/> Good <input type="checkbox"/> Very Good	
COVERS SR 354, SR 356		COVERED BY SR 338	
CUTS		CUT BY	
FILLS		FILLED BY	
ABUTS		ABUTTED BY	
EQUALS 348 351		BONDS WITH	
INTERPRETATION layer of tile collapse, tile collapse not very extensive so may have been open room & tile from rooms - courtyard			
MATERIAL DATABLE IN FIELD? (if yes, specify)			PRELIMINARY DATE
FINDS (tick) <input checked="" type="checkbox"/> Pot <input checked="" type="checkbox"/> Bone <input checked="" type="checkbox"/> Glass <input checked="" type="checkbox"/> Metal <input type="checkbox"/> Wood <input type="checkbox"/> Leather <input checked="" type="checkbox"/> Tile <input type="checkbox"/> Other <input type="checkbox"/> None	TILE: (quantity buckets?)                   2 boxes of large fragments	SPECIAL FINDS (number and description, continue on back if necessary) Clay Spindle (1/2) - SF 2129 2136 - ring 2128 - charcoal 2138 - ring of pottery 2131 - cylinder 2139 - pottery 2135 - spindle wheel 2142 - low ring	
FLOAT? (Y/N)	SAMPLE? (if yes, # and type)	SECTION? (Y/N)	
PHOTO? (Y/N)	PLAN? (Y/N)	NOTEBOOK PAGES	SKETCH ON BACK? (Y/N)
STRATIGRAPHIC NOTES/DOUBTS (include any comments on methods, contamination, excavation conditions, or anything else that seems relevant) One of tiles may be an intact tile collapse. One looks like wall might be real, but still not possible			
DATE 29/VI/04		INITIALS [Signature]	

1 slight covered for over when spades removed.



TOS # 1043 - ceramic vessels - context SR356

2/III/04 (Chosen)

2143 - green stone

2151 - iron / clay

~~215~~

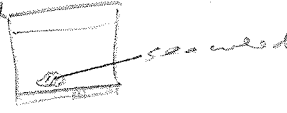


Description, cont.

26/10/04, cont.

took 10 cm of surface floor; gray-ashy soil continues.

28/10/04

took 10-15 cm of new surface 1<sup>st</sup> uncovered in Southern portion of unit - a highly compact, clayey layer. Articulated vessel <sup>given unit # 356</sup> uncovered in S. part of unit when 341... didn't remove today. a large # of nails found in West-central area of unit. Inclusions of seaweed in Western area. Small areas of clay inclusions as we approach the next surface. 

29/10/04

cleaned the unit and took photos + georef. photos of exposed SR 356. a large ovoid stone in East corner of unit - appears to be s. thing on SR 354. Area of iron objects / slag concentration atop or mixed w/ clay. → this had seaweed inclusions. Floor left @ SR 354.