

Name of Bird White-crowned Sparrow | Year 1972

Locality of Nest Junction Ballaine Rd & Musk-Ox Trail, College, Alaska

Latitude \_\_\_\_\_ Longitude \_\_\_\_\_

Altitude 600' Direction slope faces SW

Nest 0 ft. above ground or base of cliff.

TYPE OF VEGETATION IN AREA (check one or more)

- Forest  Tall brush (4-10')  Shrub (1-4')   
Moist tundra  Rocky tundra  Marsh

Other Edge of deciduous woods;

List abundant plants: beside road

White Birch, Aspen, Willows

POSITION OF NEST

- In tree, brush, or shrub   
On ground, under tree, brush or shrub   
On ground, not under tree, brush or shrub   
On ground, in open on sand or rocks   
On cliff or bank  On floating mat

FATE OF NEST

No. of eggs hatched \_\_\_\_\_

No. of unhatched eggs \_\_\_\_\_

Cause of non-hatching of eggs \_\_\_\_\_

No. of chicks that left nest \_\_\_\_\_

Cause of death of chicks not leaving \_\_\_\_\_

Nest \_\_\_\_\_

# ALASKA NEST RECORD CARD

University of Alaska, College, Alaska

Name and address of observer

*Brina Kessel*

## FOR OBSERVATIONS ON ONE NEST

DAY	MONTH	No. of Eggs	No. of Young	ADULT ON NEST? SEX?	TIME
<i>7</i>	<i>June</i>	<i>4</i>	<i>-</i>	<i>Yes</i>	<i>6:00am</i>
<i>9</i>	<i>June</i>	<i>4</i>	<i>-</i>	<i>Yes</i>	<i>7:30pm</i>
<i>14</i>	<i>June</i>	<i>4</i>	<i>-</i>	<i>Yes</i>	<i>4:00am</i>
<i>20</i>	<i>June</i>	<i>-</i>	<i>4*</i>	<i>Yes</i>	<i>10:00am</i>
<i>*Age approx. 6 days</i>					

REMARKS: e.g. Birds banded, pertinent weather information, etc.

*Apparently hatched 14 June 72*

UNISORT  
909 308 307 306 305 304 303 302 301  
1 7 4 2 1 7 4 2 1



#6 flat E of mouth of  
Cripple.

Name of Bird	White-crowned Sparrow	Year	1966
--------------	-----------------------	------	------

Locality of Nest Eagle Creek  
mile 105 Steese H.

Latitude..... Longitude.....

Altitude... 2650... Direction slope faces... NE...

Nest.....ft. above ground or base of cliff.

TYPE OF VEGETATION IN AREA (check one or more)

Forest  Tall brush (4-10')  Shrub (1-4')

Moist Tundra  Rocky Tundra  Field  Marsh

Other .....

List abundant plants:

Willow, dwarf birch,  
Sedum, Eriophorum, sedge,  
lichen, blueberry

POSITION OF NEST

- In tree, brush or shrub
- On ground, under tree, brush or shrub  dwarf birch
- On ground, not under tree, brush or shrub
- On ground, in open on sand or rocks
- On cliff or bank  On floating mat
- On building

FATE OF NEST

No. of eggs hatched .....

No. of unhatched eggs.....

Cause of non-hatching of eggs.....

.....

No. of chicks that left nest.....

Cause of death of chicks not leaving nest.....

.....



#5 Judy's plot, above 2<sup>nd</sup> ditch

Name of Bird	White-crowned Sparrow	Year	1966
--------------	-----------------------	------	------

Locality of Nest Eagle Creek  
mile 105 Steese Highway

Latitude..... Longitude.....

Altitude... 2800... Direction slope faces... N....

Nest.....ft. above ground or base of cliff.

TYPE OF VEGETATION IN AREA (check one or more)

Forest  Tall brush (4-10')  Shrub (1-4')

Moist Tundra  Rocky Tundra  Field  Marsh

Other .....

List abundant plants:

willow, sedge, Ledum,  
blueberry, dwarf birch  
-alder, scattered spruce.

POSITION OF NEST

In tree, brush or shrub

On ground, under tree, brush or shrub  <sup>Ledum</sup> blueberry

On ground, not under tree, brush or shrub

On ground, in open on sand or rocks

On cliff or bank  On floating mat

On building

FATE OF NEST

No. of eggs hatched .....

No. of unhatched eggs.....

Cause of non-hatching of eggs.....

No. of chicks that left nest.....

Cause of death of chicks not leaving nest.....





#4

Penstock on ditch 150 yds  
upslope from tent

Name of Bird	White-crowned Sparrow	Year	1966
--------------	-----------------------	------	------

Locality of Nest Eagle Creek  
mile 105 Steese Highway

Latitude..... Longitude.....

Altitude 2800..... Direction slope faces N.....

Nest.....ft. above ground or base of cliff.

TYPE OF VEGETATION IN AREA (check one or more)

Forest  Tall brush (4-10')  Shrub (1-4')

Moist Tundra  Rocky Tundra  Field  Marsh

Other .....

List abundant plants:

Scrub birch, willow, Ledum,  
Sphagnum, sedge

POSITION OF NEST

In tree, brush or shrub

On ground, under tree, brush or shrub  <sup>under</sup> Ledum + blueberry

On ground, not under tree, brush or shrub

On ground, in open on sand or rocks

On cliff or bank  On floating mat

On building

FATE OF NEST

No. of eggs hatched .....

No. of unhatched eggs.....

Cause of non-hatching of eggs.....

.....

No. of chicks that left nest.....

Cause of death of chicks not leaving nest.....

.....

201 202 203 204 205 206 207 208 209 210 211 212 213 214 215 216 217 218 219 220 221 222 223 224 225 226 227 228 229 230

UNISORT ANALYSIS CARD BURROUGHS CORP. DIVISION - 1

## ALASKA NEST RECORD CARD

University of Alaska, College, Alaska

Name and address of observer **R. Weeden  
Box 425 College**

**FOR OBSERVATIONS ON ONE NEST**

Day	Month	No. of Eggs	No. of Young	Adult on Nest? Sex?	Time
2	6	5	—	on	4:45 P.M.

REMARKS: e.g. Birds banded, pertinent weather information, etc.

4 2 1 7 4 2 1 7 4 2 1 7 4 2 1 7 4 2 1 7 4 2 1 7 4 2 1 7 4 2 1

UNISORT  
309 308 307 306 305 304 303 302 301



#3 beside lower of 2 ditches  
South Hill, W of plot

Name of Bird	White-crowned Sparrow	Year	1966
--------------	-----------------------	------	------

Locality of Nest Eagle Creek  
mile 105 Steese Highway

Latitude..... Longitude.....

Altitude...2750... Direction slope faces...N....

Nest.....ft. above ground or base of cliff.

TYPE OF VEGETATION IN AREA (check one or more)

Forest  Tall brush (4-10')  Shrub (1-4')

Moist Tundra  Rocky Tundra  Field  Marsh

Other .....

List abundant plants:

Ledum, blueberry, tussock  
sedge, moss, low willow.

POSITION OF NEST

- In tree, brush or shrub
- On ground, under tree, brush or shrub  <sup>tiny</sup> brush
- On ground, not under tree, brush or shrub
- On ground, in open on sand or rocks
- On cliff or bank  On floating mat
- On building

FATE OF NEST

No. of eggs hatched .....

No. of unhatched eggs.....

Cause of non-hatching of eggs.....

.....

No. of chicks that left nest.....

Cause of death of chicks not leaving nest.....

.....

2 1 7 4 2 1 7 4 2 1  
110 109 108 107 106 105 104 103 102 101

27 4  
26 2  
25 1  
24 7  
23 4  
22 2  
21 1  
20 7  
19 4  
18 2  
17 1  
16 7  
15 4  
14 2  
13 1  
12 7  
11 4  
10 2  
9 1  
8 7  
7 4  
6 2  
5 1  
4 7  
3 4  
2 2  
1 1

UNISORT  
ANALYSIS CARD

**ALASKA NEST RECORD CARD**  
University of Alaska, College, Alaska

Name and address of observer R. Weeden  
Box 425 College

FOR OBSERVATIONS ON ONE NEST

Day	Month	No. of Eggs	No. of Young	Adult on Nest? Sex?	Time
1	6	3	-	on	8:10 p.m.
13	6	4	eggs cold		8:00 a.m.

REMARKS: e.g. Birds banded, pertinent weather information, etc.

309 308 307 306 305 304 303 302 301  
1 2 4 7 1 2 4 7 1

UNISORT

#1

20' from tent

Name of Bird	White-crowned Sparrow	Year	1966
--------------	-----------------------	------	------

Locality of Nest Eagle Creek  
mile 105 Steese

Latitude..... Longitude.....

Altitude 2750 Direction slope faces flat

Nest.....ft. above ground or base of cliff.

TYPE OF VEGETATION IN AREA (check one or more)

Forest  Tall brush (4-10')  Shrub (1-4')

Moist Tundra  Rocky Tundra  Field  Marsh

Other .....

List abundant plants:

Disturbed (mined) area growing back to grass & willow.

No feathers in nest.

Grass lining

POSITION OF NEST

In tree, brush or shrub

On ground, under tree, brush or shrub  <sup>under</sup> willow

On ground, not under tree, brush or shrub

On ground, in open on sand or rocks

On cliff or bank  On floating mat

On building

FATE OF NEST

No. of eggs hatched .....

No. of unhatched eggs.....

Cause of non-hatching of eggs.....

.....

No. of chicks that left nest.....

Cause of death of chicks not leaving nest.....

.....



2 1 7 4 2 1 7 4 2 1  
110 109 108 107 106 105 104 103 102 101

27 4

ALASKA NEST RECORD CARD

University of Alaska, College, Alaska

Name and address of observer: R. Weeden  
Box 425 College

UNISORT ANALYSIS CARD THROUGH HIS CORPORATION - TODD DIVISION -

FOR OBSERVATIONS ON ONE NEST

Day	Month	No. of Eggs	No. of Young	Adult on Nest?	Sex?	Time
28	5	3	—	on		7:50 pm
29	5	4	—			1:45 pm
30	5	5	—			8:20 a.m.
31	5	5		on		4:30 a.m.
4	6	5		on		5:30 am
11	6	2	3	on		11:00 a.m.
12	6	1	4	on		7:40 pm
20	6	1	—			2:00 pm.

REMARKS: e.g. Birds banded, pertinent weather information, etc.

Bird probably sleeping on nest on evening of 5/28

26 2  
25 1  
24 7  
23 4  
22 2  
21 1  
20 7  
19 4  
18 2  
17 1  
16 7  
15 4  
14 2  
13 1  
12 7  
11 4  
10 2  
9 1  
8 7  
7 4  
6 2  
5 1  
4 7  
3 4  
2 2  
1 1

309 308 307 306 305 304 303 302 301  
1 7 4 2 1 7 4 2 1

UNISORT

Name of Bird White-crowned Sparrow Year 1966

Locality of Nest Eagle Creek, Alaska  
Mile 105, Steese Hwy

Latitude..... Longitude.....

Altitude 3000..... Direction slope faces N.....

Nest.....ft. above ground or base of cliff.

TYPE OF VEGETATION IN AREA (check one or more)

Forest  Tall brush (4-10')  Shrub (1-4')

Moist Tundra  Rocky Tundra  Field  Marsh

Other .....

List abundant plants:

Sphagnum, Betula sp.  
and grasses.

POSITION OF NEST

In tree, brush or shrub

On ground, under tree, brush or shrub

On ground, not under tree, brush or shrub

On ground, in open on sand or rocks

On cliff or bank  On floating mat

On building

FATE OF NEST

No. of eggs hatched .....

No. of unhatched eggs.....

Cause of non-hatching of eggs.....

.....

No. of chicks that left nest.....

Cause of death of chicks not leaving nest.....

.....

2 1 7 4 2 1 7 4 2 1  
110 109 108 107 106 105 104 103 102 101

# ALASKA NEST RECORD CARD

University of Alaska, College, Alaska

Name and address of observer *John Trent College, Alaska*

### FOR OBSERVATIONS ON ONE NEST

Day	Month	No. of Eggs	No. of Young	Adult on Nest? Sex?	Time
3	6	5	-	yr	0430

REMARKS: e.g. Birds banded, pertinent weather information, etc.

309 308 307 306 305 304 303 302 301  
1 2 4 7 1 2 4 7 1

UNISORT AND LINES CARD  
BURROUGHS CORPORATION - TODD DIVISION - 1

27 4  
26 2  
25 1  
24 7  
23 4  
22 2  
21 1  
20 7  
19 4  
18 2  
17 1  
16 7  
15 4  
14 2  
13 1  
12 7  
11 4  
10 2  
9 1  
8 7  
7 4  
6 2  
5 1  
4 7  
3 4  
2 2  
1 1

UNISORT



100 yds from camp on the  
Mastodon Road

Name of Bird	White-crowned Sparrow	Year	1966
--------------	-----------------------	------	------

Locality of Nest Eagle Creek  
Mile 105 Steese Hwy.

Latitude..... Longitude.....

Altitude 2700..... Direction slope faces NONE.....

Nest.....0.....ft. above ground or base of cliff.

TYPE OF VEGETATION IN AREA (check one or more)

Forest  Tall brush (4-10')  Shrub (1-4')

Moist Tundra  Rocky Tundra  Field  Marsh

Other Salix on a gravel bar.....

List abundant plants:

Salix sp., Grasses

POSITION OF NEST

In tree, brush or shrub

On ground, under tree, brush or shrub   
under a willow

On ground, not under tree, brush or shrub

On ground, in open on sand or rocks

On cliff or bank  On floating mat

On building

FATE OF NEST

No. of eggs hatched ..... 5 .....

No. of unhatched eggs..... 0 .....

Cause of non-hatching of eggs.....

.....

No. of chicks that left nest..... 5 .....

Cause of death of chicks not leaving nest.....

.....

2 1 7 4 2 1 7 4 2 1  
110 109 108 107 106 105 104 103 102 101

4  
26 25 24 23 22 21 20 19 18 17 16 15 14 13 12 11 10 9 8 7 6 5 4 3 2 1  
27  
4  
2  
1  
7  
4  
2  
1  
4  
2  
1  
7  
4  
2  
1  
7  
4  
2  
1

# ALASKA NEST RECORD CARD

University of Alaska, College, Alaska

Name and address of observer: *John Trent College, Alaska*

FOR OBSERVATIONS ON ONE NEST

Day	Month	No. of Eggs	No. of Young	Adult on Nest? Sex?	Time
5	6	5	-	yes	7:50 PM
6	6	5	-	yes	7:00 PM
12	6	5	-	yes	1:30 PM
15	6	5	-	yes	0300
16	6	5	-	yes	0310
20	6	-	5	yes	0900
28	7	-	0	NO	7:00 PM

REMARKS: e.g. Birds banded, pertinent weather information, etc.

*At the very edge of a mining road.*

309 308 307 306 305 304 303 302 301  
1 7 4 2 1 7 4 2 1

Name **WHITE-CROWNED** Year **1964**  
of **SPARROW**  
Bird

Locality **near College,**  
of **Alaska**  
Nest

Latitude **~65°55'** Longitude **~148°58'**

Altitude **~500'** Direction slope faces **none**

Nest **none** ft. above ground or base of cliff.

TYPE OF VEGETATION IN AREA (check one or more)

Forest  Tall brush (4-10')  Shrub (1-4')

Moist Tundra  Rocky Tundra  Field  Marsh

Other .....

List abundant plants:

POSITION OF NEST

- In tree, brush or shrub
- On ground, under tree, brush or shrub
- On ground, not under tree, brush or shrub
- On ground, in open on sand or rocks
- On cliff or bank  On floating mat
- On building

FATE OF NEST

No. of eggs hatched ..... **5** .....

No. of unhatched eggs ..... **0** .....

Cause of non-hatching of eggs.....

.....

No. of chicks that left nest..... **5** .....

Cause of death of chicks not leaving nest.....

.....



110 109 108 107 106 105 104 103 102 101

27 4 2 1 7 4 2 1 1

UNISORT AND BIRDS CARDS

# ALASKA NEST RECORD CARD

University of Alaska, College, Alaska

Name and address of observer JR. KING ZOOLOGY / WSCU PULLMAN, WASH.

FOR OBSERVATIONS ON ONE NEST

Day	Month	No. of Eggs	No. of Young	Adult on Nest? Sex?	Time
15	6	5		♀	0545
17	6	5		♀	0430
18	6	1	4	♀	0435
19	6		5	♀	0425
25	6		5	-	0700
26	6	nest empty			

REMARKS: e.g. Birds banded, pertinent weather information, etc.

309 308 307 306 305 304 303 302 301

UNISORT

ditch near ford

#1

Name of Bird	White-crowned sparrow	Year	1965
--------------	-----------------------	------	------

Locality of Nest Eagle Creek, mile 105 Steese Highway

Latitude..... Longitude.....

Altitude 2800 Direction slope faces N

Nest 0 ft. above ground or base of cliff.

TYPE OF VEGETATION IN AREA (check one or more)

Forest  Tall brush (4-10')  Shrub (1-4')

Moist Tundra  Rocky Tundra  Field  Marsh

Other .....

List abundant plants:

Willow, grass, sphagnum, blueberry, scattered low spruce

POSITION OF NEST

In tree, brush or shrub

On ground, under tree, brush or shrub  under willow

On ground, not under tree, brush or shrub

On ground, in open on sand or rocks

On cliff or bank  On floating mat

On building

FATE OF NEST

No. of eggs hatched .....

No. of unhatched eggs.....

Cause of non-hatching of eggs.....

.....

No. of chicks that left nest.....

Cause of death of chicks not leaving nest.....

.....





Name of Bird White Crowned Sparrow | Year 1962

Locality of Nest Dry Creek, Alaska Range

Latitude 63° 57' Longitude 147° 25'

Altitude 3300 Direction slope faces S

Nest on ground ft. above ground or base of cliff.

TYPE OF VEGETATION IN AREA (check one or more)

Forest  Tall brush (4-10')  Shrub (1-4')   
Moist tundra  Rocky Tundra  Field  Marsh

Other \_\_\_\_\_

List abundant plants:

Scattered Picea glauca with low loose layer of Betula glandulosa, Empetrum nigrum, Vaccinium vitis-idaea - Nest is concealed in Betula

POSITION OF NEST

In tree, brush or shrub   
On ground, under tree, brush or shrub   
On ground, not under tree, brush or shrub   
On ground, in open on sand or rocks   
On cliff or bank  On floating mat   
On building

FATE OF NEST

No. of eggs hatched 5

No. of unhatched eggs 0

Cause of non-hatching of eggs \_\_\_\_\_

No. of chicks that left nest \_\_\_\_\_

Cause of death of chicks not leaving nest exposure

to rain and cold, (?)  
[took weights & parasites of dead chicks]

2 1 7 4 2 1 7 4 2 1  
 110 109 108 107 106 105 104 103 102 101

# ALASKA NEST RECORD CARD

University of Alaska, College, Alaska

Name and address of observer *E.G. L.A. Viereck Box 512 College*

## FOR OBSERVATIONS ON ONE NEST

DAY	MONTH	NO. OF EGGS	NO. OF YOUNG	ADULT ON NEST? SEX?	TIME
9	June	5		Yes Sex?	21:00
15	June	5		Yes	13:00
17	June		5	No	14:00
18	June		5	No	
19	June		5	No	
20	June		5	No	
21	June		5	No	
22	June		5	probably dead	
23	June		5	all dead	12:00
<p>even though they were dead the adult was still scolding from a nearby bush</p>					

REMARKS: e.g. Birds banded, pertinent weather information, etc.

Jun, 21 and 22 were raw, cold (min 39°F) with hard rain. Nest temp. with thermistor Jun 21 was 31.5°C. Jun 22 was 19.0°C

309 308 307 306 305 304 303 302 301  
 1 2 4 7 1 2 4 7 1

UNISORT  
 27 4  
 26 2  
 25 1  
 24 7  
 23 4  
 22 2  
 21 1  
 20 7  
 19 4  
 18 2  
 17 1  
 16 7  
 15 4  
 14 2  
 13 1  
 12 7  
 11 4  
 10 2  
 9 1  
 8 7  
 7 4  
 6 2  
 5 1  
 4 7  
 3 4  
 2 2  
 1 1

Name of Bird white-crowned sparrow | Year 1962

Locality of Nest Eagle Creek mile 105 Steese

Latitude \_\_\_\_\_ Longitude \_\_\_\_\_

Altitude 2700 Direction slope faces \_\_\_\_\_

Nest 0 ft. above ground or base of cliff.

TYPE OF VEGETATION IN AREA (check one or more)

Forest  Tall brush (4-10')  Shrub (1-4')

Moist tundra  Rocky Tundra  Field  Marsh

Other \_\_\_\_\_

List abundant plants:

POSITION OF NEST

In tree, brush or shrub

On ground, under tree, brush or shrub

On ground, not under tree, brush or shrub

On ground, in open on sand or rocks

On cliff or bank  On floating mat

On building

FATE OF NEST

No. of eggs hatched 4

No. of unhatched eggs \_\_\_\_\_

Cause of non-hatching of eggs \_\_\_\_\_

No. of chicks that left nest \_\_\_\_\_

Cause of death of chicks not leaving nest \_\_\_\_\_





N. OF EAGLE CREEK & 800'  
FROM CREEK

Name of Bird W.C. SPARROW | Year 1962

Locality of Nest EAGLE CREEK, MILE 105<sup>th</sup>  
STEESE HIGHWAY, ALASKA

Latitude \_\_\_\_\_ Longitude \_\_\_\_\_

Altitude 3100 Direction slope faces SOUTH

Nest 0 ft. above ground or base of cliff.

TYPE OF VEGETATION IN AREA (check one or more)

Forest  Tall brush (4-10')  Shrub (1-4')

Moist tundra  Rocky tundra  Marsh

Other \_\_\_\_\_

List abundant plants:

**POSITION OF NEST**

In tree, brush, or shrub

On ground, under tree, brush or shrub

On ground, not under tree, brush or shrub

On ground, in open on sand or rocks

On cliff or bank  On floating mat

**FATE OF NEST**

No. of eggs hatched \_\_\_\_\_

No. of unhatched eggs \_\_\_\_\_

Cause of non-hatching of eggs \_\_\_\_\_

No. of chicks that left nest \_\_\_\_\_

Cause of death of chicks not leaving

Nest \_\_\_\_\_





FORMS OF UPPER MASTODON

Name of Bird WHITE CROWN SPARROW | Year 1962

Locality of Nest EAGLE CREEK, MILE #08 STEESE HIGHWAY, ALASKA

Latitude \_\_\_\_\_ Longitude \_\_\_\_\_

Altitude 3100 Direction slope faces \_\_\_\_\_

Nest 0 ft. above ground or base of cliff.

TYPE OF VEGETATION IN AREA (check one or more)

Forest  Tall brush (4-10')  Shrub (1-4')   
 Moist tundra  Rocky Tundra  Field  Marsh

Other \_\_\_\_\_

List abundant plants:

SALIX, ERIOPHORUM,  
GRASSES, CAREX.

POSITION OF NEST

In tree, brush or shrub   
 On ground, under tree, brush or shrub   
 On ground, not under tree, brush or shrub   
 On ground, in open on sand or rocks   
 On cliff or bank  On floating mat   
 On building

FATE OF NEST

No. of eggs hatched \_\_\_\_\_

No. of unhatched eggs \_\_\_\_\_

Cause of non-hatching of eggs \_\_\_\_\_

No. of chicks that left nest \_\_\_\_\_

Cause of death of chicks not leaving nest \_\_\_\_\_



Name White Crowned Year 1962  
of sparrow  
Bird

Locality  
of Eagle Summit Steese Hiway  
Nest

Latitude 65°30' Longitude 145°30'

Altitude 3500 Direction slope faces S

Nest 0 ft. above ground or base of cliff.

TYPE OF VEGETATION IN AREA (check one or more)

Forest  Tall brush (4-10')  Shrub (1-4')

Moist tundra  Rocky Tundra  Field  Marsh

Other \_\_\_\_\_

List abundant plants:

ground birch  
scattered conifers  
rocky tundra vegetation

POSITION OF NEST

In tree, brush or shrub

On ground, under tree, brush or shrub

On ground, not under tree, brush or shrub

On ground, in open on sand or rocks

On cliff or bank  On floating mat

On building

FATE OF NEST

No. of eggs hatched \_\_\_\_\_

No. of unhatched eggs \_\_\_\_\_

Cause of non-hatching of eggs \_\_\_\_\_

No. of chicks that left nest \_\_\_\_\_

Cause of death of chicks not leaving nest \_\_\_\_\_



# ALASKA NEST RECORD CARD

University of Alaska, College, Alaska

Name and address of observer **Richard Chandler**  
**101 Oak St. Wellesley, Mass.**

FOR OBSERVATIONS ON ONE NEST

DAY	MONTH	NO. OF EGGS	NO. OF YOUNG	ADULT ON NEST? SEX?	TIME
21	6	4	0	Yes ?	2AM

REMARKS: e.g. Birds banded, pertinent weather information, etc.

UNISORT  
 309 1  
 308 7  
 307 4  
 306 2  
 305 1  
 304 7  
 303 4  
 302 2  
 301 1

UNISORT ALASKA NEST RECORD CARD STD. FORM Y 12

1 201  
 2 202  
 4 203  
 7 204  
 1 205  
 2 206  
 7 207  
 1 208  
 2 209  
 7 210  
 1 211  
 2 212  
 7 213  
 1 214  
 2 215  
 7 216  
 1 217  
 2 218  
 7 219  
 1 220  
 2 221  
 7 222  
 1 223  
 2 224  
 7 225  
 1 226  
 2 227  
 7 228  
 1 229  
 2 230  
 7 231

27 4  
 26 2  
 25 1  
 24 7  
 23 4  
 22 2  
 21 1  
 20 7  
 19 4  
 18 2  
 17 1  
 16 7  
 15 4  
 14 2  
 13 1  
 12 7  
 11 4  
 10 2  
 9 1  
 8 7  
 7 4  
 6 2  
 5 1  
 4 7  
 3 4  
 2 2  
 1 1  
 UNISORT

Name of Bird White Crown Sp. | Year 1962

Locality of Nest 169 Steese Hwy Eagle Creek

Latitude \_\_\_\_\_ Longitude \_\_\_\_\_

Altitude \_\_\_\_\_ Direction slope faces \_\_\_\_\_

Nest 0 ft. above ground or base of cliff.

**TYPE OF VEGETATION IN AREA (check one or more)**

Forest  Tall brush (4-10')  Shrub (1-4')

Moist tundra  Rocky Tundra  Field  Marsh

Other Under Tuft of Grass

List abundant plants:

**POSITION OF NEST**

In tree, brush or shrub

On ground, under tree, brush or shrub

On ground, not under tree, brush or shrub

On ground, in open on sand or rocks

On cliff or bank  On floating mat

On building

**FATE OF NEST**

No. of eggs hatched 5

No. of unhatched eggs \_\_\_\_\_

Cause of non-hatching of eggs \_\_\_\_\_

No. of chicks that left nest 5

Cause of death of chicks not leaving nest \_\_\_\_\_

2 1 7 4 2 1 7 4 2 1  
 110 109 108 107 106 105 104 103 102 101

27 4  
 26 2  
 25 1  
 24 7  
 23 4  
 22 2  
 21 1  
 20 7  
 19 4  
 18 2  
 17 1  
 16 7  
 15 4  
 14 2  
 13 1  
 12 7  
 11 4  
 10 2  
 9 1  
 8 7  
 7 4  
 6 2  
 5 1  
 4 7  
 3 4  
 2 2  
 1 1

# ALASKA NEST RECORD CARD

University of Alaska, College, Alaska

Name and address of observer: DAVID ANDERSON  
400 BAREWOLF H.A.  
**FOR OBSERVATIONS ON ONE NEST**

DAY	MONTH	NO. OF EGGS	NO. OF YOUNG	ADULT ON NEST? SEX?	TIME
5	June	5		yes	
5	June	5		1 on	
12	"		0 out of nest		

REMARKS: e.g. Birds banded, pertinent weather information, etc.

Past old Robins nest

UNISORT  
 309 1  
 308 7  
 307 4  
 306 2  
 305 1  
 304 7  
 303 4  
 302 2  
 301 1



Name of Bird White Crown Sparrow Year 1962

Locality of Nest 105 mile Steese Hwy Eagle Creek

Latitude \_\_\_\_\_ Longitude \_\_\_\_\_

Altitude \_\_\_\_\_ Direction slope faces \_\_\_\_\_

Nest 0 ft. above ground or base of cliff.

TYPE OF VEGETATION IN AREA (check one or more)

Forest  Tall brush (4-10')  Shrub (1-4')   
Moist tundra  Rocky Tundra  Field  Marsh

Other \_\_\_\_\_

List abundant plants:

Blueberry,  
crowberry,  
Willow  
Dwarf Spurge.

POSITION OF NEST

In tree, brush or shrub   
On ground, under tree, brush or shrub   
On ground, not under tree, brush or shrub   
On ground, in open on sand or rocks   
On cliff or bank  On floating mat   
On building

FATE OF NEST

No. of eggs hatched 5

No. of unhatched eggs \_\_\_\_\_

Cause of non-hatching of eggs \_\_\_\_\_

No. of chicks that left nest \_\_\_\_\_

Cause of death of chicks not leaving nest - cold

windy day - weather

2 1 7 4 2 1 7 4 2 1  
110 109 108 107 106 105 104 103 102 101

**ALASKA NEST RECORD CARD**

University of Alaska, College, Alaska

Name and address of observer

DAVID ANDERSON

400 BRADNOR H.A.

**FOR OBSERVATIONS ON ONE NEST**

DAY	MONTH	NO. OF EGGS	NO. OF YOUNG	ADULT ON NEST? SEX?	TIME
5	June	5		No	
6	June	5		Yes	
11	"	5		No	
12	"	5		Fun	
19	"		5	No	
22			5	dead	

REMARKS: e.g. Birds banded, pertinent weather information, etc.

LEFT AND ABOVE MY

309 308 307 306 305 304 303 302 301  
1 7 4 2 1 7 4 2 1

UNISORT

Name of Bird Sparrow | Year 1962  
White Crown

Locality of Nest 105 mile Steese Hwy  
Eagle Creek

Latitude \_\_\_\_\_ Longitude \_\_\_\_\_

Altitude \_\_\_\_\_ Direction slope faces \_\_\_\_\_

Nest 0 ft. above ground or base of cliff.

TYPE OF VEGETATION IN AREA (check one or more)

Forest  Tall brush (4-10')  Shrub (1-4')

Moist tundra  Rocky Tundra  Field  Marsh

Other \_\_\_\_\_

List abundant plants:

#### POSITION OF NEST

In tree, brush or shrub

On ground, under tree, brush or shrub

On ground, not under tree, brush or shrub

On ground, in open on sand or rocks

On cliff or bank  On floating mat

On building

#### FATE OF NEST

No. of eggs hatched None

No. of unhatched eggs \_\_\_\_\_

Cause of non-hatching of eggs Unknown - (Eggs  
smashed)

No. of chicks that left nest None

Cause of death of chicks not leaving nest \_\_\_\_\_



2 1 7 4 2 1 7 4 2 1  
 110 109 108 107 106 105 104 103 102 101

27 4  
 26 2  
 25 1  
 24 7  
 23 4  
 22 2  
 21 1  
 20 7  
 19 4  
 18 2  
 17 1  
 16 7  
 15 4  
 14 2  
 13 1  
 12 7  
 11 4  
 10 2  
 9 1  
 8 7  
 7 4  
 6 2  
 5 1  
 4 7  
 3 4  
 2 2  
 1 1

# ALASKA NEST RECORD CARD

University of Alaska, College, Alaska

Name and address of observer: 400 BARONET H.A.  
 DAVID ANDERSON

## FOR OBSERVATIONS ON ONE NEST

DAY	MONTH	NO. OF EGGS	NO. OF YOUNG	ADULT ON NEST? SEX?	TIME
1	JUNE	3		1650 ♀	A.M. 4:55
2	11	11		DO	
3					
4					
5					
6					
7					
8					
9					
10					
11					
12					
13					
14					
15					
16					
17					
18					
19					
20					
21					
22					
23					
24					
25					
26					
27					

REMARKS: e.g. Birds banded, pertinent weather information, etc.

Eggs were very cold 5/6/62

1 201  
 2 202  
 4 203  
 7 204  
 1 205  
 2 206  
 4 207  
 7 208  
 1 209  
 2 210  
 4 211  
 7 212  
 1 213  
 2 214  
 4 215  
 7 216  
 1 217  
 2 218  
 4 219  
 7 220  
 1 221  
 2 222  
 4 223  
 7 224  
 1 225  
 2 226  
 4 227

309 308 307 306 305 304 303 302 301  
 1 2 4 7 1 2 4 7 1

UNISORT

Name of Bird Wh. Crown Sparrow Year 1962

Locality of Nest 105 mile Steese Hwy  
Cook Creek

Latitude \_\_\_\_\_ Longitude \_\_\_\_\_

Altitude \_\_\_\_\_ Direction slope faces \_\_\_\_\_

Nest 0 ft. above ground or base of cliff.

TYPE OF VEGETATION IN AREA (check one or more)

Forest  Tall brush (4-10')  Shrub (1-4')

Moist tundra  Rocky Tundra  Field  Marsh

Other \_\_\_\_\_

List abundant plants:

POSITION OF NEST

- In tree, brush or shrub
- On ground, under tree, brush or shrub
- On ground, not under tree, brush or shrub
- On ground, in open on sand or rocks
- On cliff or bank  On floating mat
- On building

FATE OF NEST

No. of eggs hatched \_\_\_\_\_

No. of unhatched eggs \_\_\_\_\_

Cause of non-hatching of eggs \_\_\_\_\_

No. of chicks that left nest \_\_\_\_\_

Cause of death of chicks not leaving nest \_\_\_\_\_

2 1 7 4 2 1 7 4 2 1  
110 109 108 107 106 105 104 103 102 101

27 4  
26 2  
25 1  
24 7  
23 4  
22 2  
21 1  
20 7  
19 4  
18 2  
17 1  
16 7  
15 4  
14 2  
13 1  
12 7  
11 4  
10 2  
9 1  
8 7  
7 4  
6 2  
5 1  
4 7  
3 4  
2 2  
1 1

# ALASKA NEST RECORD CARD

University of Alaska, College, Alaska

Name and address of observer: D. Anderson  
400 Barnhart Pl. A

FOR OBSERVATIONS ON ONE NEST

DAY	MONTH	NO. OF EGGS	NO. OF YOUNG	ADULT ON NEST? SEX?	TIME
12	June	5	0	For	

REMARKS: e.g. Birds banded, pertinent weather information, etc.

309 308 307 306 305 304 303 302 301  
1 7 4 2 1 7 4 2 1

1 201  
2 202  
4 203  
7 204  
1 205  
2 206  
4 207  
7 208  
1 209  
2 210  
4 211  
7 212  
1 213  
2 214  
4 215  
7 216  
1 217  
2 218  
4 219  
7 220  
1 221  
2 222  
4 223  
7 224  
1 225  
2 226  
4 227

UNISORT ANALYSIS CARD STD. FORM Y 12

UNISORT



Name of Bird Wh. Crown Sparrow Year 1962

Locality of Nest 105 Stetson Hwy Eagle Creek

Latitude \_\_\_\_\_ Longitude \_\_\_\_\_

Altitude \_\_\_\_\_ Direction slope faces \_\_\_\_\_

Nest 0 ft. above ground or base of cliff.

**TYPE OF VEGETATION IN AREA (check one or more)**

Forest  Tall brush (4-10')  Shrub (1-4')

Moist tundra  Rocky Tundra  Field  Marsh

Other \_\_\_\_\_

List abundant plants:

**POSITION OF NEST**

In tree, brush or shrub

On ground, under tree, brush or shrub

On ground, not under tree, brush or shrub

On ground, in open on sand or rocks

On cliff or bank  On floating mat

On building

**FATE OF NEST**

No. of eggs hatched \_\_\_\_\_

No. of unhatched eggs \_\_\_\_\_

Cause of non-hatching of eggs \_\_\_\_\_

No. of chicks that left nest \_\_\_\_\_

Cause of death of chicks not leaving nest \_\_\_\_\_



N.-r. Brook, in spruce  
woodland

Name of Bird white-crowned Sparrow | Year 1962

Locality of Nest Eagle Creek, mile 105 Steese Highway

Latitude \_\_\_\_\_ Longitude \_\_\_\_\_

Altitude 3000 Direction slope faces E

Nest 0 ft. above ground or base of cliff.

TYPE OF VEGETATION IN AREA (check one or more)

Forest  Tall brush (4-10')  Shrub (1-4')   
Moist tundra  Rocky Tundra  Field  Marsh

Other \_\_\_\_\_

List abundant plants:

Scattered spruce trees;  
birch, willow, Ledum

POSITION OF NEST

- In tree, brush or shrub
- On ground, under tree, brush or shrub
- On ground, not under tree, brush or shrub
- On ground, in open on sand or rocks
- On cliff or bank  On floating mat
- On building

FATE OF NEST

No. of eggs hatched \_\_\_\_\_

No. of unhatched eggs \_\_\_\_\_

Cause of non-hatching of eggs \_\_\_\_\_

No. of chicks that left nest \_\_\_\_\_

Cause of death of chicks not leaving nest \_\_\_\_\_



2 1 7 4 2 1 7 4 2 1  
 110 109 108 107 106 105 104 103 102 101

27  
4

# ALASKA NEST RECORD CARD

University of Alaska, College, Alaska

Name and address of observer

R. Weeden  
 Box 425 College

FOR OBSERVATIONS ON ONE NEST

UNISORT  
 ANALYSIS CARD  
 STD. FORM Y 12

DAY	MONTH	NO. OF EGGS	NO. OF YOUNG	ADULT ON NEST? SEX?	TIME
14	6	5	0	ON	7:20 P.M.

REMARKS: e.g. Birds banded, pertinent weather information, etc.

26 2  
25 1  
24 7  
23 4  
22 2  
21 1  
20 7  
19 4  
18 2  
17 1  
16 7  
15 4  
14 2  
13 1  
12 7  
11 4  
10 2  
9 1  
8 7  
7 4  
6 2  
5 1  
4 7  
3 4  
2 2  
1 1

1 201  
2 202  
4 203  
7 204  
1 205  
2 206  
4 207  
7 208  
1 209  
2 210  
4 211  
7 212  
1 213  
2 214  
4 215  
7 216  
1 217  
2 218  
4 219  
7 220  
1 221  
2 222  
4 223  
7 224  
1 225  
2 226  
4 227

309 308 307 306 305 304 303 302 301  
 1 7 4 2 1 7 4 2 1

UNISORT

mile 104.9.

Name of Bird White-crowned Sparrow | Year 1962

Locality of Nest Eagle Creek, mile 105 Steese Highway

Latitude \_\_\_\_\_ Longitude \_\_\_\_\_

Altitude 3300 Direction slope faces S

Nest 0 ft. above ground or base of cliff.

**TYPE OF VEGETATION IN AREA** (check one or more)

Forest  Tall brush (4-10')  Shrub (1-4')   
Moist tundra  Rocky Tundra  Field  Marsh

Other \_\_\_\_\_

**List abundant plants:**

Willow, blueberry, dwarfed birch, sedge, moss, Ledum

**POSITION OF NEST**

In tree, brush or shrub   
On ground, under tree, brush or shrub   
On ground, not under tree, brush or shrub   
On ground, in open on sand or rocks   
On cliff or bank  On floating mat   
On building

**FATE OF NEST**

No. of eggs hatched \_\_\_\_\_

No. of unhatched eggs \_\_\_\_\_

Cause of non-hatching of eggs \_\_\_\_\_

No. of chicks that left nest \_\_\_\_\_

Cause of death of chicks not leaving nest \_\_\_\_\_





#2 - lower

Across cr. from camp

Name of Bird	White-crowned Sparrow	Year	1962
--------------	-----------------------	------	------

Locality of Nest Eagle Creek, mile 105 Steese Highway

Latitude \_\_\_\_\_ Longitude \_\_\_\_\_

Altitude 2700 Direction slope faces E

Nest 0 ft. above ground or base of cliff.

TYPE OF VEGETATION IN AREA (check one or more)

Forest  Tall brush (4-10')  Shrub (1-4')

Moist tundra  Rocky tundra  Marsh

Other \_\_\_\_\_

List abundant plants:

Willow, birch, moss, grass

POSITION OF NEST

In tree, brush, or shrub

On ground, under tree, brush or shrub

On ground, not under tree, brush or shrub

On ground, in open on sand or rocks

On cliff or bank  On floating mat

FATE OF NEST

No. of eggs hatched \_\_\_\_\_

No. of unhatched eggs \_\_\_\_\_

Cause of non-hatching of eggs \_\_\_\_\_

No. of chicks that left nest \_\_\_\_\_

Cause of death of chicks not leaving

Nest \_\_\_\_\_



Ravine S. side upper Eagle Creek

Name of Bird White-crowned Sparrow Year 1962

Locality of Nest Eagle Creek, mile 105 Steese Highway

Latitude \_\_\_\_\_ Longitude \_\_\_\_\_

Altitude 3100 Direction slope faces N

Nest 0 ft. above ground or base of cliff.

TYPE OF VEGETATION IN AREA (check one or more)

Forest  Tall brush (4-10')  Shrub (1-4')

Moist tundra  Rocky tundra  Marsh

Other \_\_\_\_\_

List abundant plants:

Cassiope, birch, willow,

moss

POSITION OF NEST

In tree, brush, or shrub

On ground, under tree, brush or shrub  base of hummock

On ground, not under tree, brush or shrub

On ground, in open on sand or rocks

On cliff or bank  On floating mat

FATE OF NEST

No. of eggs hatched \_\_\_\_\_

No. of unhatched eggs \_\_\_\_\_

Cause of non-hatching of eggs \_\_\_\_\_

No. of chicks that left nest \_\_\_\_\_

Cause of death of chicks not leaving \_\_\_\_\_

Nest \_\_\_\_\_





Name of Bird White-crowned sparrow | Year 1962

Locality of Nest Eagle Creek, mile 105 Steese Highway

Latitude \_\_\_\_\_ Longitude \_\_\_\_\_

Altitude 2700 Direction slope faces —

Nest 0 ft. above ground or base of cliff.

TYPE OF VEGETATION IN AREA (check one or more)

Forest  Tall brush (4-10')  Shrub (1-4')   
Moist tundra  Rocky Tundra  Field  Marsh

Other \_\_\_\_\_

List abundant plants:

Willow, moss, grass,  
dwarfed birch

POSITION OF NEST

In tree, brush or shrub   
On ground, under tree, brush or shrub   
On ground, not under tree, brush or shrub   
On ground, in open on sand or rocks   
On cliff or bank  On floating mat   
On building

FATE OF NEST

No. of eggs hatched 3  
No. of unhatched eggs 1  
Cause of non-hatching of eggs ?

No. of chicks that left nest \_\_\_\_\_

Cause of death of chicks not leaving nest \_\_\_\_\_

2 1 7 4 2 1 7 4 2 1  
 110 109 108 107 106 105 104 103 102 101

27 4  
 26 2  
 25 1  
 24 7  
 23 4  
 22 2  
 21 1  
 20 7  
 19 4  
 18 2  
 17 1  
 16 7  
 15 4  
 14 2  
 13 1  
 12 7  
 11 4  
 10 2  
 9 1  
 8 7  
 7 4  
 6 2  
 5 1  
 4 7  
 3 4  
 2 2  
 1 1

**UNIVERSITY OF ALASKA NEST RECORD CARD**  
 University of Alaska, College, Alaska

Name and address of observer: **R. Weeden**  
**Box 425 College**

FOR OBSERVATIONS ON ONE NEST

DAY	MONTH	NO. OF EGGS	NO. OF YOUNG	ADULT ON NEST? SEX?	TIME
21	6	1	3	m	3:40 AM

REMARKS: e.g. Birds banded, pertinent weather information, etc.  
**Yg about 2 days old**

1 201  
 2 202  
 4 203  
 7 204  
 1 205  
 2 206  
 4 207  
 7 208  
 1 209  
 2 210  
 4 211  
 7 212  
 1 213  
 2 214  
 4 215  
 7 216  
 1 217  
 2 218  
 4 219  
 7 220  
 1 221  
 2 222  
 4 223  
 7 224  
 1 225  
 2 226  
 4 227

UNISORT  
 509 308 307 306 305 304 303 302 301  
 1 7 4 2 1 7 4 2 1



E side head of Bates Cr.

Name of Bird White-crowned Sparrow | Year 1962

Locality of Nest Eagle Creek, mile 105 Steese Highway

Latitude \_\_\_\_\_ Longitude \_\_\_\_\_

Altitude 3300 Direction slope faces SW

Nest 0 ft. above ground or base of cliff.

TYPE OF VEGETATION IN AREA (check one or more)

Forest  Tall brush (4-10')  Shrub (1-4')

Moist tundra  Rocky Tundra  Field  Marsh

Other \_\_\_\_\_

List abundant plants:

Tussocks of sedge + prostrate willows, Dodecatheon, blueberry, dwarfed birch

POSITION OF NEST

In tree, brush or shrub

On ground, under tree, brush or shrub

On ground, not under tree, brush or shrub

On ground, in open on sand or rocks

On cliff or bank  On floating mat

On building

FATE OF NEST

No. of eggs hatched \_\_\_\_\_

No. of unhatched eggs \_\_\_\_\_

Cause of non-hatching of eggs \_\_\_\_\_

No. of chicks that left nest \_\_\_\_\_

Cause of death of chicks not leaving nest \_\_\_\_\_



20' NE of H 19

Name of Bird White-crowned Sparrow | Year 1962

Locality of Nest Eagle Creek, mile 105 Steese Highway

Latitude \_\_\_\_\_ Longitude \_\_\_\_\_

Altitude 2800 Direction slope faces N

Nest 0 ft. above ground or base of cliff.

TYPE OF VEGETATION IN AREA (check one or more)

Forest  Tall brush (4-10')  Shrub (1-4')   
Moist tundra  Rocky Tundra  Field  Marsh

Other \_\_\_\_\_

List abundant plants:

Small clump of spruce  
and willow. Sedge,  
moss, blueberry, Alder.

POSITION OF NEST

- In tree, brush or shrub
- On ground, under tree, brush or shrub
- On ground, not under tree, brush or shrub
- On ground, in open on sand or rocks
- On cliff or bank  On floating mat
- On building

FATE OF NEST

No. of eggs hatched \_\_\_\_\_

No. of unhatched eggs \_\_\_\_\_

Cause of non-hatching of eggs \_\_\_\_\_

No. of chicks that left nest \_\_\_\_\_

Cause of death of chicks not leaving nest \_\_\_\_\_





25' SW of ~~0000~~  
B 13

Name of Bird White-crowned Sparrow | Year 1962

Locality of Nest Eagle Creek, mile 105 Steese Highway

Latitude \_\_\_\_\_ Longitude \_\_\_\_\_

Altitude 2800 Direction slope faces N

Nest 0 ft. above ground or base of cliff.

TYPE OF VEGETATION IN AREA (check one or more)

Forest  Tall brush (4-10')  Shrub (1-4')   
Moist tundra  Rocky Tundra  Field  Marsh

Other \_\_\_\_\_

List abundant plants:

Dwarfed birch, Labrador tea, moss, spruce, Anemone, willow

POSITION OF NEST

In tree, brush or shrub   
On ground, under tree, brush or shrub   
On ground, not under tree, brush or shrub   
On ground, in open on sand or rocks   
On cliff or bank  On floating mat   
On building

FATE OF NEST

No. of eggs hatched \_\_\_\_\_

No. of unhatched eggs \_\_\_\_\_

Cause of non-hatching of eggs \_\_\_\_\_

No. of chicks that left nest \_\_\_\_\_

Cause of death of chicks not leaving nest \_\_\_\_\_





Name of Bird *White-crowned sparrow* Year *1968*

Locality of Nest *Fairbanks*

Latitude..... Longitude.....

Altitude..... Direction slope faces.....

Nest.....ft. above ground or base of cliff.

TYPE OF VEGETATION IN AREA (check one or more)

Forest  Tall brush (4-10')  Shrub (1-4')

Moist Tundra  Rocky Tundra  Field  Marsh

Other .....

List abundant plants:

POSITION OF NEST

- In tree, brush or shrub
- On ground, under tree, brush or shrub
- On ground, not under tree, brush or shrub
- On ground, in open on sand or rocks
- On cliff or bank  On floating mat
- On building

FATE OF NEST

No. of eggs hatched ..... *5* .....

No. of unhatched eggs.....

Cause of non-hatching of eggs.....

.....

No. of chicks that left nest.....

Cause of death of chicks not leaving nest.....

.....



Name of Bird White - Crowned Sparrow Year 1968

Locality of Nest Fairbanks

Latitude..... Longitude.....

Altitude..... Direction slope faces.....

Nest.....ft. above ground or base of cliff.

TYPE OF VEGETATION IN AREA (check one or more)

Forest  Tall brush (4-10')  Shrub (1-4')

Moist Tundra  Rocky Tundra  Field  Marsh

Other .....

List abundant plants:

POSITION OF NEST

In tree, brush or shrub

On ground, under tree, brush or shrub

On ground, not under tree, brush or shrub

On ground, in open on sand or rocks

On cliff or bank  On floating mat

On building

FATE OF NEST

No. of eggs hatched .....

No. of unhatched eggs.....

Cause of non-hatching of eggs.....

.....

No. of chicks that left nest.....

Cause of death of chicks not leaving nest.....

.....





WHITE-CROWNED SPARROW

Name of Bird *Zonotrichia leucophrys gambelii* Year 1968

Locality of Nest IN SHRUBBERY BETWEEN RR AND SHEEP CREEK RD. JUST ABOVE LAKE KILLARNEY; COLLEGE, ALASKA AREA

Latitude ~64° 52' Longitude ~147° 54'

Altitude ..... Direction slope faces NO SLOPE

Nest ..... 0 ..... ft. above ground or base of cliff.

TYPE OF VEGETATION IN AREA (check one or more)

Forest  Tall brush (4-10')  Shrub (1-4')

Moist Tundra  Rocky Tundra  Field  Marsh

Other .....

List abundant plants:

POSITION OF NEST

In tree, brush or shrub

On ground, under tree, brush or shrub

On ground, not under tree, brush or shrub

On ground, in open on sand or rocks

On cliff or bank  On floating mat

On building

FATE OF NEST

No. of eggs hatched ..... 5 .....

No. of unhatched eggs ..... 0 .....

Cause of non-hatching of eggs ..... — .....

No. of chicks that left nest ..... 0 .....

Cause of death of chicks not leaving nest. 2 SACRIFICED AS PART OF A FIELD SAMPLE; NO PARENTS TO FEED. REMAINING 3 NESTLINGS .....





WHITE-CROWNED SPAZZOW

Name of Bird	Zonotrichia leucophrys gambelii	Year	1968
--------------	---------------------------------	------	------

Locality MUSKEG-SPRUCE FIELD ON SW. SIDE OF FAIRBANKS DENANA RD. OPPOSITE U. OF A. EXPERIMENT STATION AND NEAR NEST THE INTERSECTION WITH SHEEP CREEK RD.

Latitude ~ 64° 51' ..... Longitude ~ 147° 52' .....

Altitude ..... Direction slope faces NO SLOPE

Nest ..... 0 ..... ft. above ground or base of cliff.

TYPE OF VEGETATION IN AREA (check one or more)

Forest  Tall brush (4-10')  Shrub (1-4')

Moist Tundra  Rocky Tundra  Field  Marsh

Other .....

List abundant plants:

POSITION OF NEST

- In tree, brush or shrub
- On ground, under tree, brush or shrub
- On ground, not under tree, brush or shrub
- On ground, in open on sand or rocks
- On cliff or bank  On floating mat
- On building

FATE OF NEST

No. of eggs hatched ..... 5 .....

No. of unhatched eggs ..... 0 .....

Cause of non-hatching of eggs ..... — .....

.....

No. of chicks that left nest ..... ? (NOT PRESENT TO OBSERVE THIS)

Cause of death of chicks not leaving nest.....

.....



WHITE-CROWNED SPARROW

Name of Bird *Zonotrichia leucophrys gambelii* Year 1968

Locality of Nest MOSILEG-SPRUCE AREA ABOVE LAKE KILLARNEY AND ON SW. SIDE OF SHEEP CREEK RD.; COLLEGE, ALASKA AREA

Latitude ~64° 52' Longitude ~147° 54'

Altitude Direction slope faces NO SLOPE

Nest 0 ft. above ground or base of cliff.

TYPE OF VEGETATION IN AREA (check one or more)

Forest  Tall brush (4-10')  Shrub (1-4')

Moist Tundra  Rocky Tundra  Field  Marsh

Other MUSKEG BOG

List abundant plants:

POSITION OF NEST

In tree, brush or shrub

On ground, under tree, brush or shrub

On ground, not under tree, brush or shrub

On ground, in open on sand or rocks

On cliff or bank  On floating mat

On building

FATE OF NEST

No. of eggs hatched 0

No. of unhatched eggs 5

Cause of non-hatching of eggs PARENTS SHOT

AS PART OF FIELD SAMPLE

No. of chicks that left nest 0

Cause of death of chicks not leaving nest



NEST #6

**ALASKA NEST RECORD CARD**  
University of Alaska, College, Alaska

Name and address of observer **MICHAEL DON KERN**  
**DEPT. OF ZOOLOGY**  
**WASHINGTON STATE UNIV.**

FOR OBSERVATIONS ON ONE NEST

Day	Month	No. of Eggs	No. of Young	Adult on Nest? Sex?	Time
12	JUNE	5	0	Yes; ♀	1230

REMARKS: e.g. Birds banded, pertinent weather information, etc.

*Zonotrichia leucophrys gambelii*

weather = clear and hot (ca. 80°F)

Both birds killed as part of field sample

UNISORT  
ALASKA  
NEST  
RECORD  
CARD  
STANDARD  
FORM  
Y 12  
BIRROUSHS  
CORPORATION  
- TODD DIV. - L

Eagle Cr., Ak., Mi. 105 Steese Hwy

Name of Bird	White-crowned Sparrow	Year	1968
--------------	-----------------------	------	------

Locality of Nest Along road between Cripple Creek and Lower Camp.

Latitude 65°26'45" N Longitude 145°27' W

Altitude 2575' Direction slope faces —

Nest 0 ft. above ground or base of cliff.

TYPE OF VEGETATION IN AREA (check one or more)

Forest  Tall brush (4-10')  Shrub (1-4')

Moist Tundra  Rocky Tundra  Field  Marsh

Other .....

List abundant plants:

grass  
willow  
spruce

POSITION OF NEST

- In tree, brush or shrub
- On ground, under tree, brush or shrub  Spruce
- On ground, not under tree, brush or shrub
- On ground, in open on sand or rocks
- On cliff or bank  On floating mat
- On building

FATE OF NEST

- No. of eggs hatched .....
- No. of unhatched eggs .....
- Cause of non-hatching of eggs .....
- .....
- No. of chicks that left nest .....
- Cause of death of chicks not leaving nest .....
- .....





472

South Hill near 1965 pt. nest  
with 10 eggs

Name of Bird	White-crowned Sparrow	Year	1966
--------------	-----------------------	------	------

Locality of Nest Eagle Creek  
mile 105 Steese

Latitude..... Longitude.....

Altitude. 3000... Direction slope faces. N.....

Nest.....ft. above ground or base of cliff.

TYPE OF VEGETATION IN AREA (check one or more)

Forest  Tall brush (4-10')  Shrub (1-4')

Moist Tundra  Rocky Tundra  Field  Marsh

Other .....

List abundant plants:

Scrub birch, crowberry,  
Cranberry, alder.

POSITION OF NEST

In tree, brush or shrub

On ground, under tree, brush or shrub  *under low dwarf birch*

On ground, not under tree, brush or shrub

On ground, in open on sand or rocks

On cliff or bank  On floating mat

On building

FATE OF NEST

No. of eggs hatched .....

No. of unhatched eggs.....

Cause of non-hatching of eggs.....

.....

No. of chicks that left nest.....

Cause of death of chicks not leaving nest.....

.....



Ravine S. side upper Eagle Creek

Name of Bird White-crowned Sparrow | Year 1962

Locality of Nest Eagle Creek, mile 105 Steese Highway

Latitude \_\_\_\_\_ Longitude \_\_\_\_\_

Altitude 3100 Direction slope faces N

Nest 0 ft. above ground or base of cliff.

TYPE OF VEGETATION IN AREA (check one or more)

Forest  Tall brush (4-10')  Shrub (1-4')   
Moist tundra  Rocky tundra  Marsh

Other \_\_\_\_\_

List abundant plants:  
Cassiope, birch, willow, moss

POSITION OF NEST

- In tree, brush, or shrub
- On ground, under tree, brush or shrub  base of hummock
- On ground, not under tree, brush or shrub
- On ground, in open on sand or rocks
- On cliff or bank  On floating mat

FATE OF NEST

No. of eggs hatched \_\_\_\_\_

No. of unhatched eggs \_\_\_\_\_

Cause of non-hatching of eggs \_\_\_\_\_  
\_\_\_\_\_

No. of chicks that left nest \_\_\_\_\_

Cause of death of chicks not leaving \_\_\_\_\_

Nest \_\_\_\_\_  
\_\_\_\_\_





W of middle Gripple,  
S side of draw above penstock

Name of Bird White-crowned Sparrow | Year 1962

Locality of Nest Eagle Creek, mile 105 Steese Highway

Latitude \_\_\_\_\_ Longitude \_\_\_\_\_

Altitude 2850 Direction slope faces NE

Nest 0 ft. above ground or base of cliff.

TYPE OF VEGETATION IN AREA (check one or more)

- Forest  Tall brush (4-10')  Shrub (1-4')
- Moist tundra  Rocky Tundra  Field  Marsh

Other \_\_\_\_\_

List abundant plants:

Grass, blueberry, willow, alder, spruce, sedge, moss

POSITION OF NEST

- In tree, brush or shrub
- On ground, under tree, brush or shrub
- On ground, not under tree, brush or shrub
- On ground, in open on sand or rocks
- On cliff or bank  On floating mat
- On building

FATE OF NEST

No. of eggs hatched \_\_\_\_\_

No. of unhatched eggs \_\_\_\_\_

Cause of non-hatching of eggs \_\_\_\_\_

No. of chicks that left nest \_\_\_\_\_

Cause of death of chicks not leaving nest \_\_\_\_\_





Eagle Creek, Mi. 105 Steese Hwy

Name of Bird	White-crowned Sparrow	Year	1968
--------------	-----------------------	------	------

Locality East facing slope approx. 100 yds. of upstrm. from Jct. of Bates Creek and second gulch.

Latitude 65° 28' N. Longitude 145° 28' W.

Altitude 3100 Direction slope faces East.

Nest 0 ft. above ground or base of cliff.

TYPE OF VEGETATION IN AREA (check one or more)

Forest  Tall brush (4-10')  Shrub (1-4')

Moist Tundra  Rocky Tundra  Field  Marsh

Other .....

List abundant plants:

Betula glandulosa

POSITION OF NEST

- In tree, brush or shrub
- On ground, under tree, brush or shrub
- On ground, not under tree, brush or shrub
- On ground, in open on sand or rocks
- On cliff or bank  On floating mat
- On building

FATE OF NEST

No. of eggs hatched .....

No. of unhatched eggs .....

Cause of non-hatching of eggs .....

.....

No. of chicks that left nest .....

Cause of death of chicks not leaving nest .....

.....





Eagle Creek, Ak., Mi. 105 Steese Hwy

Name *White-crowned*  
of *Sparrow*  
Bird

Year  
1968

Locality *Approx. 1/4 mile downstream*  
of *from head of Bates Creek*  
Nest

Latitude *65°29' N* Longitude *145°29' W*

Altitude *3100'* Direction slope faces *E.-S.E.*

Nest *0* ft. above ground or base of cliff.

TYPE OF VEGETATION IN AREA (check one or more)

Forest  Tall brush (4-10')  Shrub (1-4')

Moist Tundra  Rocky Tundra  Field  Marsh

Other .....

List abundant plants:

*Betula glandulosa*

POSITION OF NEST

In tree, brush or shrub

On ground, under tree, brush or shrub

On ground, not under tree, brush or shrub

On ground, in open on sand or rocks

On cliff or bank  On floating mat

On building

FATE OF NEST

No. of eggs hatched .....

No. of unhatched eggs.....

Cause of non-hatching of eggs.....

No. of chicks that left nest.....

Cause of death of chicks not leaving nest.....





Eagle Cr., Ak, Mi. 105 Steese Hwy.

Name of Bird: White-crown Sparrow | Year: 1968

Locality of Nest: Upper Eagle Cr. above "Gin Pole" 1/3 way up M.N.

Latitude: 65°27'N.. Longitude: 145°24'W.

Altitude: 3000... Direction slope faces: SE...

Nest: 0...ft. above ground or base of cliff.

TYPE OF VEGETATION IN AREA (check one or more)

Forest  Tall brush (4-10')  Shrub (1-4')

Moist Tundra  Rocky Tundra  Field  Marsh

Other .....

List abundant plants:

Dwarf birch

POSITION OF NEST

- In tree, brush or shrub 
On ground, under tree, brush or shrub 
On ground, not under tree, brush or shrub 
On ground, in open on sand or rocks 
On cliff or bank  On floating mat 
On building

FATE OF NEST

No. of eggs hatched .....
No. of unhatched eggs.....
Cause of non-hatching of eggs.....
No. of chicks that left nest.....
Cause of death of chicks not leaving nest.....





Eagle Cr., AK., Mi. 105 Steese Hwy.

Name of Bird	White-crown Sparrow	Year	1968
--------------	---------------------	------	------

Locality of Nest Left fork of Eagle fork approx. 100 yds. above jet.

Latitude 65° 27' N... Longitude 145° 22' W...

Altitude 3200... Direction slope faces South...

Nest 0...ft. above ground or base of cliff.

TYPE OF VEGETATION IN AREA (check one or more)

Forest  Tall brush (4-10')  Shrub (1-4')

Moist Tundra  Rocky Tundra  Field  Marsh

Other .....

List abundant plants:

dwarf birch

POSITION OF NEST

In tree, brush or shrub

On ground, under tree, brush or shrub

On ground, not under tree, brush or shrub

On ground, in open on sand or rocks

On cliff or bank  On floating mat

On building

FATE OF NEST

No. of eggs hatched .....

No. of unhatched eggs.....

Cause of non-hatching of eggs.....

.....

No. of chicks that left nest.....

Cause of death of chicks not leaving nest.....

.....



Eagle Cr., AK., Mi. 105 Steese Hwy.

Name of Bird White-crowned Sparrow

Year 1968

Locality of Nest Near strm. on Mastodon Fk. 150 yds. upstrm. from Castlebrook.

Latitude 65°26'30" N Longitude 145°23' W

Altitude 2950' Direction slope faces N.A.

Nest 0 ft. above ground or base of cliff.

TYPE OF VEGETATION IN AREA (check one or more)

Forest  Tall brush (4-10')  Shrub (1-4')

Moist Tundra  Rocky Tundra  Field  Marsh

Other .....

List abundant plants:

Willow  
grass

POSITION OF NEST

- In tree, brush or shrub
- On ground, under tree, brush or shrub
- On ground, not under tree, brush or shrub
- On ground, in open on sand or rocks
- On cliff or bank  On floating mat
- On building

FATE OF NEST

- No. of eggs hatched .....
- No. of unhatched eggs .....
- Cause of non-hatching of eggs .....
- .....
- No. of chicks that left nest .....
- Cause of death of chicks not leaving nest .....
- .....





150 yds above low ditch, Center Hill

2

Name of Bird	White-crowned Sparrow	Year	1968
--------------	-----------------------	------	------

Locality of Nest	Eagle Creek mile 105 Steese
------------------	--------------------------------

Latitude..... Longitude.....

Altitude... 2800... Direction slope faces... W

Nest... 0...ft. above ground or base of cliff.

TYPE OF VEGETATION IN AREA (check one or more)

Forest  Tall brush (4-10')  Shrub (1-4')

Moist Tundra  Rocky Tundra  Field  Marsh

Other .....

List abundant plants:

ledum, blueberry

POSITION OF NEST

In tree, brush or shrub

On ground, under tree, brush or shrub

On ground, not under tree, brush or shrub

On ground, in open on sand or rocks

On cliff or bank  On floating mat

On building

FATE OF NEST

No. of eggs hatched ... 0 .....

No. of unhatched eggs... 3 .....

Cause of non-hatching of eggs... desertion .....

No. of chicks that left nest... 1 .....

Cause of death of chicks not leaving nest.....





Above penstock 250 yds,  
slightly off rock.

3

Name of Bird	White-crowned Sparrow	Year	1968
--------------	-----------------------	------	------

Locality of Nest Eagle Creek  
mile 105 Steese

Latitude..... Longitude.....

Altitude.. 2700... Direction slope faces.. NW...

Nest..... 0.....ft. above ground or base of cliff.

TYPE OF VEGETATION IN AREA (check one or more)

Forest  Tall brush (4-10')  Shrub (1-4')

Moist Tundra  Rocky Tundra  Field  Marsh

Other .....

List abundant plants: willow, birch,  
sedge, cottongrass, bedstraw,  
blueberry

POSITION OF NEST

- In tree, brush or shrub
- On ground, under tree, brush or shrub  willow
- On ground, not under tree, brush or shrub
- On ground, in open on sand or rocks
- On cliff or bank  On floating mat
- On building

FATE OF NEST

No. of eggs hatched .....

No. of unhatched eggs.....

Cause of non-hatching of eggs.....

No. of chicks that left nest.....

Cause of death of chicks not leaving nest.....



N. v. Bank, West-facing side,  
1/2 way up slope.

5

Name of Bird	White-crowned Sparrow	Year	1968
--------------	-----------------------	------	------

Locality of Nest Eagle Creek  
mile 105 Steese

Latitude..... Longitude.....

Altitude... 3400... Direction slope faces... W

Nest... 0... ft. above ground or base of cliff.

TYPE OF VEGETATION IN AREA (check one or more)

Forest  Tall brush (4-10')  Shrub (1-4')

Moist Tundra  Rocky Tundra  Field  Marsh

Other .....

List abundant plants:

birch, low willow, alder,  
scattered spruce.  
Grassy patches.

POSITION OF NEST

In tree, brush or shrub

On ground, under tree, brush or shrub  spruce

On ground, not under tree, brush or shrub

On ground, in open on sand or rocks

On cliff or bank  On floating mat

On building

FATE OF NEST

No. of eggs hatched ... 5 .....

No. of unhatched eggs... 0 .....

Cause of non-hatching of eggs... - .....

No. of chicks that left nest... 5 .....

Cause of death of chicks not leaving nest.....





upper ditch, S. Hill just  
west of Gully.

4

Name of Bird	White-crowned Sparrow	Year	1968
--------------	-----------------------	------	------

Locality of Nest	Eagle Creek mile 105 Steese
------------------	--------------------------------

Latitude..... Longitude.....

Altitude... 3000... Direction slope faces... N....

Nest... 0... ft. above ground or base of cliff.

TYPE OF VEGETATION IN AREA (check one or more)

Forest  Tall brush (4-10')  Shrub (1-4')

Moist Tundra  Rocky Tundra  Field  Marsh

Other .....

List abundant plants: willow, dwarf

birch, spruce, Ledum.

POSITION OF NEST

In tree, brush or shrub

On ground, under tree, brush or shrub  *small alder*

On ground, not under tree, brush or shrub

On ground, in open on sand or rocks

On cliff or bank  On floating mat

On building

FATE OF NEST

No. of eggs hatched .....

No. of unhatched eggs.....

Cause of non-hatching of eggs.....

No. of chicks that left nest.....

Cause of death of chicks not leaving nest.....

2 1 7 4 2 1 7 4 2 1  
110 109 108 107 106 105 104 103 102 101

27 4  
26 2  
25 1  
24 7  
23 4  
22 2  
21 1  
20 7  
19 4  
18 2  
17 1  
16 7  
15 4  
14 2  
13 1  
12 7  
11 4  
10 2  
9 1  
8 7  
7 4  
6 2  
5 1  
4 7  
3 4  
2 2  
1 1

# ALASKA NEST RECORD CARD

University of Alaska, College, Alaska

Name and Address of observer R. Weeden  
Box 425 College

FOR OBSERVATIONS ON ONE NEST

Day	Month	No. of Eggs	No. of Young	Adult on Nest? Sex?	Time
6	6	4	-	on	4:35 pm

REMARKS: e.g. Birds banded, pertinent weather information, etc.

1 201  
2 202  
4 203  
7 204  
1 205  
2 206  
4 207  
7 208  
1 209  
2 210  
4 211  
7 212  
1 213  
2 214  
4 215  
7 216  
1 217  
2 218  
4 219  
7 220  
1 221  
2 222  
4 223  
7 224  
1 225  
2 226  
4 227

309 1  
308 7  
307 4  
306 2  
305 1  
304 7  
303 4  
302 2  
301 1



100' N of 2<sup>nd</sup> Gulch, 2/3 way up 6

Name of Bird	White-crowned Sparrow	Year	1968
--------------	-----------------------	------	------

Locality of Nest	Eagle Creek mile 105 Steese
------------------	--------------------------------

Latitude..... Longitude.....

Altitude.. 3200... Direction slope faces.. SW....

Nest..... 0.....ft. above ground or base of cliff.


TYPE OF VEGETATION IN AREA (check one or more)

Forest  Tall brush (4-10')  Shrub (1-4')

Moist Tundra  Rocky Tundra  Field  Marsh

Other .....

List abundant plants: dwarf birch,



POSITION OF NEST

- In tree, brush or shrub
- On ground, under tree, brush or shrub  dwarf birch
- On ground, not under tree, brush or shrub
- On ground, in open on sand or rocks
- On cliff or bank  On floating mat
- On building

FATE OF NEST

No. of eggs hatched .....

No. of unhatched eggs.....

Cause of non-hatching of eggs.....

.....

No. of chicks that left nest.....

Cause of death of chicks not leaving nest.....

.....



100 yds west of Miller Fork west branch

Name of Bird Zonotrichia leucophrys | Year 1961

Locality of Nest Eagle Creek, Steese Highway

Latitude \_\_\_\_\_ Longitude \_\_\_\_\_

Altitude 3100 Direction slope faces east

Nest 0 ft. above ground or base of cliff.

TYPE OF VEGETATION IN AREA (check one or more)

Forest  Tall brush (4-10')  Shrub (1-4')   
Moist tundra  Rocky tundra  Marsh

Other \_\_\_\_\_

List abundant plants:

Dwarfed birch, willow, Empetrum,  
Grass, sedge, spruce, blueberry

POSITION OF NEST

In tree, brush, or shrub   
On ground, under tree, brush or shrub   
On ground, not under tree, brush or shrub   
On ground, in open on sand or rocks   
On cliff or bank  On floating mat

FATE OF NEST

No. of eggs hatched \_\_\_\_\_

No. of unhatched eggs \_\_\_\_\_

Cause of non-hatching of eggs \_\_\_\_\_

No. of chicks that left nest \_\_\_\_\_

Cause of death of chicks not leaving \_\_\_\_\_

Nest \_\_\_\_\_





Just below second ditch, along  
shrubby gully connecting the two  
ditches

Name of Bird Zonotrichia leucophrys | Year 1961

Locality of Nest Eagle Creek, Alaska.

Latitude \_\_\_\_\_ Longitude \_\_\_\_\_

Altitude 2900 Direction slope faces n. west

Nest 0 ft. above ground or base of cliff.

TYPE OF VEGETATION IN AREA (check one or more)

Forest  Tall brush (4-10')  Shrub (1-4')

Moist tundra  Rocky tundra  Marsh

Other \_\_\_\_\_

List abundant plants:

Willow  
Blueberry  
dwarfed birch  
Moss.

POSITION OF NEST

In tree, brush, or shrub

On ground, under tree, brush or shrub

On ground, not under tree, brush or shrub

On ground, in open on sand or rocks

On cliff or bank  On floating mat

FATE OF NEST

No. of eggs hatched \_\_\_\_\_

No. of unhatched eggs \_\_\_\_\_

Cause of non-hatching of eggs \_\_\_\_\_

No. of chicks that left nest \_\_\_\_\_

Cause of death of chicks not leaving

Nest \_\_\_\_\_





n. east of bluff on north-running  
Brook.

Name of Bird	Zonotrichia leucophrys	Year	1961
--------------	------------------------	------	------

Locality of Nest Eagle Creek, Steese Highway

Latitude \_\_\_\_\_ Longitude \_\_\_\_\_

Altitude 3100 Direction slope faces west

Nest 0 ft. above ground or base of cliff.

TYPE OF VEGETATION IN AREA (check one or more)

Forest  Tall brush (4-10')  Shrub (1-4')

Moist tundra  Rocky tundra  Marsh

Other \_\_\_\_\_

List abundant plants:

Dwarfed birch

Moss

Cranberry, Cranberry

Cassiope

POSITION OF NEST

In tree, brush, or shrub

On ground, under tree, brush or shrub

On ground, not under tree, brush or shrub

On ground, in open on sand or rocks

On cliff or bank  On floating mat

FATE OF NEST

No. of eggs hatched \_\_\_\_\_

No. of unhatched eggs \_\_\_\_\_

Cause of non-hatching of eggs \_\_\_\_\_

No. of chicks that left nest \_\_\_\_\_

Cause of death of chicks not leaving

Nest \_\_\_\_\_



150' n. west of North-running Brook

Name of Bird Zonotrichia leucophrys Year 1961

Locality of Nest Eagle Creek, Steese Highway

Latitude \_\_\_\_\_ Longitude \_\_\_\_\_

Altitude 2900 Direction slope faces east

Nest 0 ft. above ground or base of cliff.

TYPE OF VEGETATION IN AREA (check one or more)


Forest  Tall brush (4-10')  Shrub (1-4')

Moist tundra  Rocky tundra  Marsh

Other \_\_\_\_\_

List abundant plants:

Dwarfed birch



Moss, lichens

Willow

Spruce

POSITION OF NEST

In tree, brush, or shrub

On ground, under tree, brush or shrub

On ground, not under tree, brush or shrub

On ground, in open on sand or rocks

On cliff or bank  On floating mat

FATE OF NEST

No. of eggs hatched \_\_\_\_\_

No. of unhatched eggs \_\_\_\_\_

Cause of non-hatching of eggs \_\_\_\_\_

No. of chicks that left nest \_\_\_\_\_

Cause of death of chicks not leaving \_\_\_\_\_

Nest \_\_\_\_\_





HILL ACROSS FROM CAMP

Name of Bird WHITE-CROWN SPARROW Year 1961  
Locality of Nest MILE 105 STEESE HIGHWAY ALASKA.

Latitude \_\_\_\_\_ Longitude \_\_\_\_\_

Altitude 2800' Direction slope faces SOUTH

Nest 0 ft. above ground or base of cliff.

TYPE OF VEGETATION IN AREA (check one or more)

Forest  Tall brush (4-10')  Shrub (1-4')

Moist tundra  Rocky tundra  Marsh

Other \_\_\_\_\_

List abundant plants: DWARF BIRCH  
MOSS, LICHENS, WILLOW,  
SPRUCE, CRAWBERRY, SEDGE.

POSITION OF NEST

- In tree, brush, or shrub   
On ground, under tree, brush or shrub   
On ground, not under tree, brush or shrub   
On ground, in open on sand or rocks   
On cliff or bank  On floating mat

FATE OF NEST

No. of eggs hatched \_\_\_\_\_

No. of unhatched eggs \_\_\_\_\_

Cause of non-hatching of eggs \_\_\_\_\_

No. of chicks that left nest \_\_\_\_\_

Cause of death of chicks not leaving \_\_\_\_\_

Nest \_\_\_\_\_





near antlers, east side north  
face of South Hill

Name of Bird	Zonotrichia leucophrys	Year	1961
--------------	------------------------	------	------

Locality of Nest Eagle Creek, Steese Highway

Latitude \_\_\_\_\_ Longitude \_\_\_\_\_

Altitude 2850 Direction slope faces north

Nest 0 ft. above ground or base of cliff.

TYPE OF VEGETATION IN AREA (check one or more)

Forest  Tall brush (4-10')  Shrub (1-4')

Moist tundra  Rocky tundra  Marsh

Other \_\_\_\_\_

List abundant plants:

Alder, willow, dwarf birch,

grass

#### POSITION OF NEST

In tree, brush, or shrub

On ground, under tree, brush or shrub

On ground, not under tree, brush or shrub

On ground, in open on sand or rocks

On cliff or bank  On floating mat

#### FATE OF NEST

No. of eggs hatched \_\_\_\_\_

No. of unhatched eggs \_\_\_\_\_

Cause of non-hatching of eggs \_\_\_\_\_

No. of chicks that left nest \_\_\_\_\_

Cause of death of chicks not leaving \_\_\_\_\_

Nest \_\_\_\_\_



Name of Bird Zonotrichia leucophrys Year 1961

Locality of Nest Gripple Creek  
Eagle Creek vic., Steese H.

Latitude \_\_\_\_\_ Longitude \_\_\_\_\_

Altitude 2900 Direction slope faces west

Nest 0 ft. above ground or base of cliff.

TYPE OF VEGETATION IN AREA (check one or more)

Forest  Tall brush (4-10')  Shrub (1-4')   
Moist tundra  Rocky tundra  Marsh

Other \_\_\_\_\_

List abundant plants:

Willows, grass, birch,

↓

Anemone, blueberry.

POSITION OF NEST

In tree, brush, or shrub   
On ground, under tree, brush or shrub   
On ground, not under tree, brush or shrub   
On ground, in open on sand or rocks   
On cliff or bank  On floating mat

FATE OF NEST

No. of eggs hatched \_\_\_\_\_

No. of unhatched eggs \_\_\_\_\_

Cause of non-hatching of eggs \_\_\_\_\_

No. of chicks that left nest \_\_\_\_\_

Cause of death of chicks not leaving \_\_\_\_\_

Nest \_\_\_\_\_





near R15-61

Name of Bird Zonotrichia leucophrys Year 1961

Locality of Nest Eagle Creek, Steese Highway

Latitude \_\_\_\_\_ Longitude \_\_\_\_\_

Altitude 3200 Direction slope faces south

Nest 0 ft. above ground or base of cliff.

TYPE OF VEGETATION IN AREA (check one or more)

Forest  Tall brush (4-10')  Shrub (1-4')

Moist tundra  Rocky tundra  Marsh

Other \_\_\_\_\_

List abundant plants:

Grass, sedge, dwarfed willow  
Anemone, dryas, Empetrum  
Cranberry, blueberry.

POSITION OF NEST

In tree, brush, or shrub

On ground, under tree, brush or shrub

On ground, not under tree, brush or shrub

On ground, in open on sand or rocks

On cliff or bank  On floating mat

FATE OF NEST

No. of eggs hatched \_\_\_\_\_

No. of unhatched eggs \_\_\_\_\_

Cause of non-hatching of eggs \_\_\_\_\_

No. of chicks that left nest \_\_\_\_\_

Cause of death of chicks not leaving \_\_\_\_\_

Nest \_\_\_\_\_





Name of Bird ZONO TRICHIA LEUCOPHAPS | Year 1961

Locality of Nest MILE 106 STEESE HIGHWAY, ALASKA. 2 WAY UP 2ND GULCH WEST SIDE

Latitude \_\_\_\_\_ Longitude \_\_\_\_\_

Altitude 3000 FT. Direction slope faces EAST

Nest 0 ft. above ground or base of cliff.

TYPE OF VEGETATION IN AREA (check one or more)

Forest  Tall brush (4-10')  Shrub (1-4')   
Moist tundra  Rocky tundra  Marsh

Other \_\_\_\_\_

List abundant plants: WILLOW, GRASSES, DWARF BIRCH, SEDGES.

**POSITION OF NEST**

- In tree, brush, or shrub
- On ground, under tree, brush or shrub
- On ground, not under tree, brush or shrub
- On ground, in open on sand or rocks
- On cliff or bank  On floating mat

**FATE OF NEST**

No. of eggs hatched \_\_\_\_\_

No. of unhatched eggs \_\_\_\_\_

Cause of non-hatching of eggs \_\_\_\_\_

No. of chicks that left nest \_\_\_\_\_

Cause of death of chicks not leaving \_\_\_\_\_

Nest \_\_\_\_\_






LOWER EAGLE FORK

Name of Bird	WHITE-CROWNED SPARROW.	Year	1961.
Locality of Nest	MILE 105 STEESE HIGHWAY, ALASKA		

Latitude \_\_\_\_\_ Longitude \_\_\_\_\_

Altitude 3000' Direction slope faces SOUTH.

Nest  ft. above ground or base of cliff.

TYPE OF VEGETATION IN AREA (check one or more)

Forest  Tall brush (4-10')  Shrub (1-4')   
 Moist tundra  Rocky tundra  Marsh

Other \_\_\_\_\_

List abundant plants: WILLOW, DWARF BIRCH, SEDGES, RHODODENDRON, MOSES + SPRUCE  
 ~~~~~

POSITION OF NEST

- In tree, brush, or shrub
- On ground, under tree, brush or shrub
- On ground, not under tree, brush or shrub
- On ground, in open on sand or rocks
- On cliff or bank  On floating mat

FATE OF NEST

No. of eggs hatched \_\_\_\_\_

No. of unhatched eggs \_\_\_\_\_

Cause of non-hatching of eggs \_\_\_\_\_

No. of chicks that left nest \_\_\_\_\_

Cause of death of chicks not leaving \_\_\_\_\_

Nest \_\_\_\_\_





Name of Bird Zonotrichia leucophrys | Year 1961

Locality of Nest Eagle Creek, Steese Hwy, mile 105

Latitude \_\_\_\_\_ Longitude \_\_\_\_\_

Altitude \_\_\_\_\_ Direction slope faces NW

Nest \_\_\_\_\_ ft. above ground or base of cliff.

TYPE OF VEGETATION IN AREA (check one or more)

Forest  Tall brush (4-10')  Shrub (1-4')   
Moist tundra  Rocky tundra  Marsh

Other \_\_\_\_\_

List abundant plants:

spruce  
dwarf birch  
Labrador Tea

POSITION OF NEST

In tree, brush, or shrub   
On ground, under tree, brush or shrub   
On ground, not under tree, brush or shrub   
On ground, in open on sand or rocks   
On cliff or bank  On floating mat

FATE OF NEST

No. of eggs hatched 5

No. of unhatched eggs \_\_\_\_\_

Cause of non-hatching of eggs \_\_\_\_\_

No. of chicks that left nest 5

Cause of death of chicks not leaving \_\_\_\_\_

Nest \_\_\_\_\_





White-crowned sparrow

Name of Bird

Year

1961

Locality of Nest

Eagle Creek, Mile 105 Steese Hwy

Latitude

Longitude

Altitude

Direction slope faces

NW

Nest

on ground

ft. above ground or base of cliff.

TYPE OF VEGETATION IN AREA (check one or more)

Forest

Tall brush (4-10')

Shrub (1-4')

Moist tundra

Rocky tundra

Marsh

Other

List abundant plants:

spruce  
willow  
dwarf birch

POSITION OF NEST

In tree, brush, or shrub

On ground, under tree, brush or shrub

On ground, not under tree, brush or shrub

On ground, in open on sand or rocks

On cliff or bank

On floating mat

FATE OF NEST

No. of eggs hatched 5

No. of unhatched eggs

Cause of non-hatching of eggs

No. of chicks that left nest 5

Cause of death of chicks not leaving

Nest



Name of Bird Zonotrichia leucophrys Year 1961

Locality of Nest Eagle Creek, Steese Hwy, Mile 105

Latitude \_\_\_\_\_ Longitude \_\_\_\_\_

Altitude \_\_\_\_\_ Direction slope faces NW

Nest \_\_\_\_\_ ft. above ground or base of cliff.

TYPE OF VEGETATION IN AREA (check one or more)

Forest  Tall brush (4-10')  Shrub (1-4')

Moist tundra  Rocky tundra  Marsh

Other \_\_\_\_\_

List abundant plants:

dwarf birch  
dryas  
willow

POSITION OF NEST

In tree, brush, or shrub

On ground, under tree, brush or shrub

On ground, not under tree, brush or shrub

On ground, in open on sand or rocks

On cliff or bank  On floating mat

FATE OF NEST

No. of eggs hatched 5

No. of unhatched eggs \_\_\_\_\_

Cause of non-hatching of eggs \_\_\_\_\_

No. of chicks that left nest 5

Cause of death of chicks not leaving \_\_\_\_\_

Nest \_\_\_\_\_



2 1 7 4 2 1 7 4 2 1  
 110 109 108 107 106 105 104 103 102 101

# ALASKA NEST RECORD CARD

University of Alaska, College, Alaska

Name and address of observer *DW Norton  
 47 Cypress Rd  
 Wellesley Hills, Mass.*

FOR OBSERVATIONS ON ONE NEST *519*

| DAY       | MONTH    | No. of Eggs | No. of Young | ADULT ON NEST? SEX? | TIME           |
|-----------|----------|-------------|--------------|---------------------|----------------|
| <i>10</i> | <i>6</i> | <i>5</i>    |              | <i>♀</i>            | <i>6:47 AM</i> |
| <i>14</i> | <i>6</i> | <i>0</i>    | <i>5</i>     | <i>♀</i>            | <i>4:30 AM</i> |
| <i>25</i> | <i>6</i> | <i>0</i>    | <i>0</i>     |                     | <i>3 PM</i>    |
|           |          |             |              |                     |                |
|           |          |             |              |                     |                |
|           |          |             |              |                     |                |
|           |          |             |              |                     |                |
|           |          |             |              |                     |                |
|           |          |             |              |                     |                |
|           |          |             |              |                     |                |
|           |          |             |              |                     |                |
|           |          |             |              |                     |                |
|           |          |             |              |                     |                |
|           |          |             |              |                     |                |
|           |          |             |              |                     |                |
|           |          |             |              |                     |                |
|           |          |             |              |                     |                |
|           |          |             |              |                     |                |
|           |          |             |              |                     |                |
|           |          |             |              |                     |                |
|           |          |             |              |                     |                |
|           |          |             |              |                     |                |

REMARKS: e.g. Birds banded, pertinent weather information, etc.

309 308 307 306 305 304 303 302 301  
 1 7 4 2 1 7 4 2 1

UNIVERSITY OF ALASKA NEST ANALYSIS CARD STD. FORM Y 12

27 4  
 26 2  
 25 1  
 24 7  
 23 4  
 22 2  
 21 1  
 20 7  
 19 4  
 18 2  
 17 1  
 16 1  
 15 4  
 14 2  
 13 1  
 12 7  
 11 1  
 10 2  
 9 1  
 8 7  
 7 4  
 6 2  
 5 1  
 4 7  
 3 4  
 2 2  
 1 1

Name of Bird White crowned sparrow | Year 1961

Locality of Nest Eagle Creek, Steese Hwy

Latitude \_\_\_\_\_ Longitude \_\_\_\_\_

Altitude \_\_\_\_\_ Direction slope faces W

Nest \_\_\_\_\_ ft. above ground or base of cliff.

**TYPE OF VEGETATION IN AREA** (check one or more)

Forest  Tall brush (4-10')  Shrub (1-4')   
Moist tundra  Rocky Tundra  Field  Marsh

Other \_\_\_\_\_

**List abundant plants:**

Dwarf birch  
willow

**POSITION OF NEST**

In tree, brush or shrub   
On ground, under tree, brush or shrub   
On ground, not under tree, brush or shrub   
On ground, in open on sand or rocks   
On cliff or bank  On floating mat   
On building

**FATE OF NEST**

No. of eggs hatched 5

No. of unhatched eggs \_\_\_\_\_

Cause of non-hatching of eggs \_\_\_\_\_

No. of chicks that left nest 5

Cause of death of chicks not leaving nest \_\_\_\_\_





Name of Bird White-crowned Sparrow | Year 1961

Locality of Nest Near Merganser Lake - Tetlin Alaska

Latitude \_\_\_\_\_ Longitude \_\_\_\_\_

Altitude 1650 Direction slope faces \_\_\_\_\_

Nest ○ ft. above ground or base of cliff.

TYPE OF VEGETATION IN AREA (check one or more)

Forest  Tall brush (4-10')  Shrub (1-4')

Moist tundra  Rocky Tundra  Field  Marsh

Other \_\_\_\_\_

List abundant plants: Grasses Rosa

Labrador Tea

POSITION OF NEST

In tree, brush or shrub

On ground, under tree, brush or shrub

On ground, not under tree, brush or shrub

On ground, in open on sand or rocks

On cliff or bank  On floating mat

On building

FATE OF NEST

No. of eggs hatched \_\_\_\_\_

No. of unhatched eggs \_\_\_\_\_

Cause of non-hatching of eggs \_\_\_\_\_

No. of chicks that left nest \_\_\_\_\_

Cause of death of chicks not leaving nest \_\_\_\_\_

|     |     |     |     |     |     |     |     |     |     |
|-----|-----|-----|-----|-----|-----|-----|-----|-----|-----|
| 2   | 1   | 7   | 4   | 2   | 1   | 7   | 4   | 2   | 1   |
| 110 | 109 | 108 | 107 | 106 | 105 | 104 | 103 | 102 | 101 |

# ALASKA NEST RECORD CARD

University of Alaska, College, Alaska

Name and address of observer

Donald E. McKnight  
Pullman, Wash.

**FOR OBSERVATIONS ON ONE NEST**

| DAY | MONTH | NO. OF EGGS | NO. OF YOUNG | ADULT ON NEST? SEX? | TIME |
|-----|-------|-------------|--------------|---------------------|------|
| 30  | May   | 6           |              | Yes                 | 1100 |
|     |       |             |              |                     |      |
|     |       |             |              |                     |      |
|     |       |             |              |                     |      |
|     |       |             |              |                     |      |
|     |       |             |              |                     |      |
|     |       |             |              |                     |      |
|     |       |             |              |                     |      |
|     |       |             |              |                     |      |
|     |       |             |              |                     |      |
|     |       |             |              |                     |      |
|     |       |             |              |                     |      |
|     |       |             |              |                     |      |
|     |       |             |              |                     |      |
|     |       |             |              |                     |      |
|     |       |             |              |                     |      |
|     |       |             |              |                     |      |
|     |       |             |              |                     |      |
|     |       |             |              |                     |      |
|     |       |             |              |                     |      |
|     |       |             |              |                     |      |
|     |       |             |              |                     |      |
|     |       |             |              |                     |      |
|     |       |             |              |                     |      |
|     |       |             |              |                     |      |
|     |       |             |              |                     |      |
|     |       |             |              |                     |      |
|     |       |             |              |                     |      |
|     |       |             |              |                     |      |
|     |       |             |              |                     |      |
|     |       |             |              |                     |      |
|     |       |             |              |                     |      |
|     |       |             |              |                     |      |
|     |       |             |              |                     |      |

**REMARKS:** e.g. Birds banded, pertinent weather information, etc.

UNISORT ANALYSIS CARD STD. FORM Y 12

UNISORT

27 4  
26 2  
25  
24 7  
23 4  
22 2  
21 1  
20 7  
19 4  
18 2  
17 1  
16 7  
15 4  
14 2  
13 1  
12 7  
11 4  
10 2  
9 1  
8 7  
7 4  
6 2  
5 1  
4 7  
3 4  
2 2  
1 1

|     |   |
|-----|---|
| 227 | 4 |
| 226 | 2 |
| 225 | 1 |
| 224 | 7 |
| 223 | 4 |
| 222 | 2 |
| 221 | 1 |
| 220 | 7 |
| 219 | 4 |
| 218 | 2 |
| 217 | 1 |
| 216 | 7 |
| 215 | 4 |
| 214 | 2 |
| 213 | 1 |
| 212 | 7 |
| 211 | 4 |
| 210 | 2 |
| 209 | 1 |
| 208 | 7 |
| 207 | 4 |
| 206 | 2 |
| 205 | 1 |
| 204 | 7 |
| 203 | 4 |
| 202 | 2 |
| 201 | 1 |

|     |   |
|-----|---|
| 309 | 1 |
| 308 | 7 |
| 307 | 4 |
| 306 | 2 |
| 305 | 1 |
| 304 | 7 |
| 303 | 4 |
| 302 | 2 |
| 301 | 1 |

Name of Bird Zonotrichia leucophrys | Year 1961

Locality of Nest mile 94 Steese Highway

Latitude \_\_\_\_\_ Longitude \_\_\_\_\_

Altitude ~ 2400 Direction slope faces s. west

Nest 0 ft. above ground or base of cliff.

TYPE OF VEGETATION IN AREA (check one or more)

Forest  Tall brush (4-10')  Shrub (1-4')   
Moist tundra  Rocky tundra  Marsh

Other \_\_\_\_\_

List abundant plants:

Dwarfed birch  
Willow  
Spruce  
Ledum

POSITION OF NEST

- In tree, brush, or shrub
- On ground, under tree, brush or shrub
- On ground, not under tree, brush or shrub
- On ground, in open on sand or rocks
- On cliff or bank  On floating mat

FATE OF NEST

No. of eggs hatched \_\_\_\_\_

No. of unhatched eggs \_\_\_\_\_

Cause of non-hatching of eggs \_\_\_\_\_

No. of chicks that left nest \_\_\_\_\_

Cause of death of chicks not leaving \_\_\_\_\_

Nest \_\_\_\_\_





Name of Bird Zonotrichia leucophrys | Year 1961

Locality of Nest mile 94 Steese Highway

Latitude \_\_\_\_\_ Longitude \_\_\_\_\_

Altitude 2400 Direction slope faces s. west

Nest 0 ft. above ground or base of cliff.

TYPE OF VEGETATION IN AREA (check one or more)

Forest  Tall brush (4-10')  Shrub (1-4')

Moist tundra  Rocky tundra  Marsh

Other \_\_\_\_\_

List abundant plants:

Dwarfed birch, willow  
Spruce, Ledum

POSITION OF NEST

In tree, brush, or shrub

On ground, under tree, brush or shrub

On ground, not under tree, brush or shrub

On ground, in open on sand or rocks

On cliff or bank  On floating mat

FATE OF NEST

No. of eggs hatched \_\_\_\_\_

No. of unhatched eggs \_\_\_\_\_

Cause of non-hatching of eggs \_\_\_\_\_

No. of chicks that left nest \_\_\_\_\_

Cause of death of chicks not leaving

Nest \_\_\_\_\_





Name of Bird Zonotrichia leucophrys Year 1960

Locality of Nest 3/4 mile south of Eagle Creek camp, mile 105 Steese Highway (near old base)

Latitude \_\_\_\_\_ Longitude \_\_\_\_\_

Altitude 3100 Direction slope faces n. west

Nest 0 ft. above ground or base of cliff.

TYPE OF VEGETATION IN AREA (check one or more)

Forest  Tall brush (4-10')  Shrub (1-4')

Moist tundra  Rocky tundra  Marsh

Other \_\_\_\_\_

List abundant plants:

Alder, willow, Vaccinium spp.  
Crawberry, sedges

POSITION OF NEST

- In tree, brush, or shrub
- On ground, under tree, brush or shrub
- On ground, not under tree, brush or shrub
- On ground, in open on sand or rocks
- On cliff or bank  On floating mat

FATE OF NEST

No. of eggs hatched \_\_\_\_\_

No. of unhatched eggs \_\_\_\_\_

Cause of non-hatching of eggs \_\_\_\_\_

No. of chicks that left nest \_\_\_\_\_

Cause of death of chicks not leaving \_\_\_\_\_

Nest \_\_\_\_\_

2 1 7 4 2 1 7 4 2 1  
110 109 108 107 106 105 104 103 102 101

UNISORT ANALYSIS CARD STD. FORM Y 12

# ALASKA NEST RECORD CARD

University of Alaska, College, Alaska

Name and address of observer: **Box 425 College R. Weeden**

## FOR OBSERVATIONS ON ONE NEST

| DAY | MONTH | No. of Eggs | No. of Young | ADULT ON NEST? SEX? | TIME       |
|-----|-------|-------------|--------------|---------------------|------------|
| 1   | 6     | 5           | 0            | Adult one           | 11:00 a.m. |
| 14  | 6     | 5           | 0            | OFF                 | 11:30 a.m. |
|     |       |             |              |                     |            |
|     |       |             |              |                     |            |
|     |       |             |              |                     |            |
|     |       |             |              |                     |            |
|     |       |             |              |                     |            |
|     |       |             |              |                     |            |
|     |       |             |              |                     |            |
|     |       |             |              |                     |            |
|     |       |             |              |                     |            |
|     |       |             |              |                     |            |
|     |       |             |              |                     |            |
|     |       |             |              |                     |            |
|     |       |             |              |                     |            |
|     |       |             |              |                     |            |
|     |       |             |              |                     |            |
|     |       |             |              |                     |            |
|     |       |             |              |                     |            |
|     |       |             |              |                     |            |
|     |       |             |              |                     |            |
|     |       |             |              |                     |            |
|     |       |             |              |                     |            |
|     |       |             |              |                     |            |
|     |       |             |              |                     |            |
|     |       |             |              |                     |            |
|     |       |             |              |                     |            |
|     |       |             |              |                     |            |
|     |       |             |              |                     |            |

REMARKS: e.g. Birds banded, pertinent weather information, etc.

*Lining with no feathers.*  
*Lining with 3 ~~empt~~ pt. feathers.*  
*Abandoned 14/6 ? Lining pulled askew.*

1 201  
2 202  
4 203  
7 204  
1 205  
2 206  
4 207  
7 208  
1 209  
2 210  
4 211  
7 212  
1 213  
2 214  
4 215  
7 216  
1 217  
2 218  
4 219  
7 220  
1 221  
2 222  
4 223  
7 224  
1 225  
2 226  
4 227

27 4  
26 2  
25 1  
24 7  
23 4  
22 2  
21 1  
20 7  
19 4  
18 2  
17 1  
16 7  
15 4  
14 2  
13 1  
12 7  
11 4  
10 2  
9 1  
8 7  
7 4  
6 2  
5 1  
4 7  
3 4  
2 2  
1 1

309 1  
308 7  
307 4  
306 2  
305 1  
304 7  
303 4  
302 2  
301 1

UNISORT



Name of Bird Zonotrichia leucophrys | Year 1960

Locality of Nest 1/2 mile east of Eagle Creek camp, mile 105 Steese H. (near first tailing pile beyond ford)

Latitude \_\_\_\_\_ Longitude \_\_\_\_\_

Altitude 2800 Direction slope faces west

Nest 0 ft. above ground or base of cliff.

TYPE OF VEGETATION IN AREA (check one or more)

Forest  Tall brush (4-10')  Shrub (1-4')

Moist tundra  Rocky tundra  Marsh

Other \_\_\_\_\_

List abundant plants:

Dwarf willow and birch



Eriogonum, sedges, cranberry.

POSITION OF NEST

In tree, brush, or shrub

On ground, under tree, brush or shrub

On ground, not under tree, brush or shrub

On ground, in open on sand or rocks

On cliff or bank  On floating mat

FATE OF NEST

No. of eggs hatched \_\_\_\_\_

No. of unhatched eggs \_\_\_\_\_

Cause of non-hatching of eggs \_\_\_\_\_

No. of chicks that left nest \_\_\_\_\_

Cause of death of chicks not leaving \_\_\_\_\_

Nest \_\_\_\_\_





Name of Bird Zonotrichia leucophrys Year 1960

Locality of Nest 1/2 mile south of Eagle Creek Camp, mile 105 Steese H.

Latitude \_\_\_\_\_ Longitude \_\_\_\_\_

Altitude 2800 Direction slope faces northeast

Nest 0 ft. above ground or base of cliff.

TYPE OF VEGETATION IN AREA (check one or more)

Forest  Tall brush (4-10')  Shrub (1-4')

Moist tundra  Rocky tundra  Marsh

Other \_\_\_\_\_

List abundant plants:

Spruce (stunted)

Willow

Berry bush

Vaccinium spp.

Sedges, moss, lichens

POSITION OF NEST

In tree, brush, or shrub

On ground, under tree, brush or shrub

On ground, not under tree, brush or shrub

On ground, in open on sand or rocks

On cliff or bank  On floating mat

FATE OF NEST

No. of eggs hatched \_\_\_\_\_

No. of unhatched eggs \_\_\_\_\_

Cause of non-hatching of eggs \_\_\_\_\_

No. of chicks that left nest \_\_\_\_\_

Cause of death of chicks not leaving \_\_\_\_\_

Nest \_\_\_\_\_





Name of Bird Zonotrichia leucophrys | Year 1960

Locality of Nest 1/2 mile south of Eagle Creek Camp, mile 105 Steese Highway (75 yds from other nest same spp.)

Latitude \_\_\_\_\_ Longitude \_\_\_\_\_

Altitude 2800 Direction slope faces northwest

Nest 0 ft. above ground or base of cliff.

TYPE OF VEGETATION IN AREA (check one or more)

Forest  Tall brush (4-10')  Shrub (1-4')   
Moist tundra  Rocky tundra  Marsh

Other \_\_\_\_\_

List abundant plants:

Spruce (stunted)  
Willows  
Dwarfed Birch  
Vaccinium spp.  
Ledum  
Sedges, moss, lichens

POSITION OF NEST

In tree, brush, or shrub   
On ground, under tree, brush or shrub   
On ground, not under tree, brush or shrub   
On ground, in open on sand or rocks   
On cliff or bank  On floating mat

FATE OF NEST

No. of eggs hatched \_\_\_\_\_

No. of unhatched eggs \_\_\_\_\_

Cause of non-hatching of eggs \_\_\_\_\_

No. of chicks that left nest \_\_\_\_\_

Cause of death of chicks not leaving \_\_\_\_\_

Nest \_\_\_\_\_



Name of Bird Zonotrichia leucophrys Year 1960

Locality of Nest 1/2 mile south of Eagle Creek  
Camp, mile 105 Steese  
near Anders tower post

Latitude \_\_\_\_\_ Longitude \_\_\_\_\_

Altitude 3100 Direction slope faces north

Nest 0 ft. above ground or base of cliff.

TYPE OF VEGETATION IN AREA (check one or more)

Forest  Tall brush (4-10')  Shrub (1-4')

Moist tundra  Rocky tundra  Marsh

Other \_\_\_\_\_

List abundant plants:

Alder  
drooping birch  
Sedge  
Vaccinium, Empetrum  
Dryas

POSITION OF NEST

In tree, brush, or shrub   
On ground, under tree, brush or shrub   
On ground, not under tree, brush or shrub   
On ground, in open on sand or rocks   
On cliff or bank  On floating mat

FATE OF NEST

No. of eggs hatched \_\_\_\_\_

No. of unhatched eggs \_\_\_\_\_

Cause of non-hatching of eggs \_\_\_\_\_

No. of chicks that left nest \_\_\_\_\_

Cause of death of chicks not leaving \_\_\_\_\_

Nest \_\_\_\_\_



2 1 7 4 7 2 1  
110 109 108 107 106 105 104 103 102 101

# ALASKA NEST RECORD CARD

University of Alaska, College, Alaska

Name and address of observer *P. Weeden  
Box 475 College*

## FOR OBSERVATIONS ON ONE NEST

| UNISORT<br>ANALYSIS<br>CARD | DAY | MONTH | No. of Eggs | No. of Young | ADULT ON NEST? SEX? | TIME      |
|-----------------------------|-----|-------|-------------|--------------|---------------------|-----------|
|                             | 201 |       |             |              |                     |           |
| 202                         |     |       |             |              |                     |           |
| 203                         |     |       |             |              |                     |           |
| 204                         |     |       |             |              |                     |           |
| 205                         |     |       |             |              |                     |           |
| 206                         |     |       |             |              |                     |           |
| 207                         | 13  | 6     | 4           | 1            | ON                  | 8:15 AM   |
| 208                         | 14  | 6     | ?           | 5 or 4       | OFF                 | 8:00 A.M. |
| 209                         | 15  | 6     | ?           | 5 or 4       | ON                  | 3:15 PM   |
| 210                         |     |       |             |              |                     |           |
| 211                         |     |       |             |              |                     |           |
| 212                         |     |       |             |              |                     |           |
| 213                         |     |       |             |              |                     |           |
| 214                         |     |       |             |              |                     |           |
| 215                         |     |       |             |              |                     |           |
| 216                         |     |       |             |              |                     |           |
| 217                         |     |       |             |              |                     |           |
| 218                         |     |       |             |              |                     |           |
| 219                         |     |       |             |              |                     |           |
| 220                         |     |       |             |              |                     |           |
| 221                         |     |       |             |              |                     |           |
| 222                         |     |       |             |              |                     |           |
| 223                         |     |       |             |              |                     |           |
| 224                         |     |       |             |              |                     |           |
| 225                         |     |       |             |              |                     |           |
| 226                         |     |       |             |              |                     |           |
| 227                         |     |       |             |              |                     |           |

REMARKS: e.g. Birds banded, pertinent weather information, etc.

*No feathers in nest*

309 308 307 306 305 304 303 302 301  
1 7 4 2 1 7 4 2 1

UNISORT  
27 4  
26 2  
25 1  
24 7  
23 4  
22 2  
21 1  
20 7  
19 4  
18 2  
17 1  
16 7  
15 4  
14 2  
13 1  
12 7  
11 4  
10 2  
9 1  
8 7  
7 4  
6 2  
5 1  
4 7  
3 4  
2 2  
1 1

Name of Bird Zenaidura macroura Year 1960

Locality of Nest 1/4 mile south of Eagle Creek  
camp, mile 105 Steese

Below lower ditch, just off Judy's plot

Latitude \_\_\_\_\_ Longitude \_\_\_\_\_

Altitude 2850 Direction slope faces north

Nest 0 ft. above ground or base of cliff.


TYPE OF VEGETATION IN AREA (check one or more)

Forest  Tall brush (4-10')  Shrub (1-4')   
Moist tundra  Rocky tundra  Marsh

Other \_\_\_\_\_

List abundant plants:

Spruce (very scrubby, prostrate)



Alder

Aspen, birch & willows

Ledum

Grass

POSITION OF NEST

In tree, brush, or shrub   
On ground, under tree, brush or shrub   
On ground, not under tree, brush or shrub   
On ground, in open on sand or rocks   
On cliff or bank  On floating mat

FATE OF NEST

No. of eggs hatched \_\_\_\_\_

No. of unhatched eggs \_\_\_\_\_

Cause of non-hatching of eggs \_\_\_\_\_  
\_\_\_\_\_

No. of chicks that left nest \_\_\_\_\_

Cause of death of chicks not leaving \_\_\_\_\_

Nest \_\_\_\_\_  
\_\_\_\_\_





Name of Bird Zonotrichia leucophrys Year 1960

Locality of Nest 1 mile west of Eagle Creek camp, mile 205 Steese H. (below swamp)

Latitude \_\_\_\_\_ Longitude \_\_\_\_\_

Altitude 2600 Direction slope faces flat

Nest 0 ft. above ground or base of cliff.

TYPE OF VEGETATION IN AREA (check one or more)

Forest  Tall brush (4-10')  Shrub (1-4')

Moist tundra  Rocky tundra  Marsh

Other \_\_\_\_\_

List abundant plants:

Dwarf birch  
Ledum  
Spruce  
Willow  
Moss

POSITION OF NEST

- In tree, brush, or shrub
- On ground, under tree, brush or shrub
- On ground, not under tree, brush or shrub
- On ground, in open on sand or rocks
- On cliff or bank  On floating mat

FATE OF NEST

No. of eggs hatched \_\_\_\_\_

No. of unhatched eggs \_\_\_\_\_

Cause of non-hatching of eggs \_\_\_\_\_

No. of chicks that left nest \_\_\_\_\_

Cause of death of chicks not leaving \_\_\_\_\_

Nest \_\_\_\_\_

2 1 7 4 2 1 7 4 2 1  
 110 109 108 107 106 105 104 103 102 101

# ALASKA NEST RECORD CARD

University of Alaska, College, Alaska

Name and address of observer T. Dean, R. Weeden  
Box 425 College

FOR OBSERVATIONS ON ONE NEST

| DAY | MONTH | No. of Eggs | No. of Young | ADULT ON NEST (SEXT) | TIME      |
|-----|-------|-------------|--------------|----------------------|-----------|
| 11  | 6     | 5           | 0            | OV                   | 1:00 P.M. |
| 17  | 6     | 0           | 5            | OV                   | 2:30 P.M. |
|     |       |             |              |                      |           |
|     |       |             |              |                      |           |
|     |       |             |              |                      |           |
|     |       |             |              |                      |           |
|     |       |             |              |                      |           |
|     |       |             |              |                      |           |
|     |       |             |              |                      |           |
|     |       |             |              |                      |           |
|     |       |             |              |                      |           |
|     |       |             |              |                      |           |
|     |       |             |              |                      |           |
|     |       |             |              |                      |           |
|     |       |             |              |                      |           |
|     |       |             |              |                      |           |
|     |       |             |              |                      |           |
|     |       |             |              |                      |           |
|     |       |             |              |                      |           |
|     |       |             |              |                      |           |
|     |       |             |              |                      |           |
|     |       |             |              |                      |           |
|     |       |             |              |                      |           |

REMARKS: e.g. Birds banded, pertinent weather information, etc.

Young about 7 days old on 17/6.

27 4  
 26 2  
 25  
 24 7  
 23 4  
 22 2  
 21 1  
 20 7  
 19 4  
 18 2  
 17 1  
 16 7  
 15 4  
 14 2  
 13 1  
 12 7  
 11 4  
 10 2  
 9 1  
 8 7  
 7 4  
 6 2  
 5  
 4 7  
 3 4  
 2 2  
 1 1

UNISORT  
 309 308 307 306 305 304 303 302 301  
 1 7 4 2 1 7 4 2 1

Name of Bird white-crowned sparrow | Year 1960

Locality of Nest Eagle Creek  
mile 105 Steese Highway, Alaska

Latitude \_\_\_\_\_ Longitude \_\_\_\_\_

Altitude \_\_\_\_\_ Direction slope faces \_\_\_\_\_

Nest \_\_\_\_\_ ft. above ground or base of cliff.

**TYPE OF VEGETATION IN AREA (check one or more)**

Forest  Tall brush (4-10')  Shrub (1-4')   
Moist tundra  Rocky tundra  Marsh

Other \_\_\_\_\_

List abundant plants:

**POSITION OF NEST**

in free, brush, or shrub   
On ground, under tree, brush or shrub   
On ground, not under tree, brush or shrub   
On ground, in open on sand or rocks   
On cliff or bank  On floating mat

**FATE OF NEST**

No. of eggs hatched \_\_\_\_\_

No. of unhatched eggs \_\_\_\_\_

Cause of non-hatching of eggs \_\_\_\_\_  
\_\_\_\_\_

No. of chicks that left nest \_\_\_\_\_

Cause of death of chicks not leaving

Nest \_\_\_\_\_  
\_\_\_\_\_





Name of Bird White-crowned Sparrow | Year 1960

Locality of Nest Eagle Creek, Alaska  
Heese Highway, mile 105

Latitude \_\_\_\_\_ Longitude \_\_\_\_\_

Altitude \_\_\_\_\_ Direction slope faces \_\_\_\_\_

Nest \_\_\_\_\_ ft. above ground or base of cliff.

TYPE OF VEGETATION IN AREA (check one or more)

Forest  Tall brush (4-10')  Shrub (1-4')   
Moist tundra  Rocky tundra  Marsh

Other \_\_\_\_\_

List abundant plants:

POSITION OF NEST

In tree, brush, or shrub   
On ground, under tree, brush or shrub   
On ground, not under tree, brush or shrub   
On ground, in open on sand or rocks   
On cliff or bank  On floating mat

FATE OF NEST

No. of eggs hatched 4

No. of unhatched eggs 0

Cause of non-hatching of eggs \_\_\_\_\_

No. of chicks that left nest \_\_\_\_\_

Cause of death of chicks not leaving

Nest \_\_\_\_\_



# ALASKA NEST RECORD CARD

University of Alaska, College, Alaska

Name and address of observer: *Nancy J. Lange*  
*University of Alaska*  
*College, Alaska*

FOR OBSERVATIONS ON ONE NEST

| DAY | MONTH | No. of Eggs | No. of Young | ADULT ON NEST? SEX? | TIME     |
|-----|-------|-------------|--------------|---------------------|----------|
| 10  | 6     | 4           | 0            | F                   | AM 7:50  |
| 13  | 6     | 4           | 0            | Fem.                | AM 6:00  |
| 16  | 6     | 0           | 4            | NO                  | noon     |
| 17  | 6     | 0           | 4            | no                  | PM 1:30  |
| 19  | 6     | 0           | 4            | no                  | AM 5:40  |
| 20  | 6     | 0           | 4            | no                  | AM 11:50 |
| 23  | 6     | 0           | 0            | no                  | PM 4:30  |

REMARKS: e.g. Birds banded, pertinent weather information, etc.  
*L7 on plot*

UNISORT 309 308 307 306 305 304 303 302 301  
 1 7 4 2 1 7 4 2 1



Name of Bird white-crowned sparrow | Year 1960

Locality of Nest Mile 105 Steese Highway Eagle Creek, Alaska

Latitude \_\_\_\_\_ Longitude \_\_\_\_\_

Altitude \_\_\_\_\_ Direction slope faces \_\_\_\_\_

Nest \_\_\_\_\_ ft. above ground or base of cliff.

**TYPE OF VEGETATION IN AREA (check one or more)**

Forest  Tall brush (4-10')  Shrub (1-4')

Moist tundra  Rocky tundra  Marsh

Other \_\_\_\_\_

List abundant plants:

**POSITION OF NEST**

- In tree, brush, or shrub
- On ground, under tree, brush or shrub
- On ground, not under tree, brush or shrub
- On ground, in open on sand or rocks
- On cliff or bank  On floating mat

**FATE OF NEST**

No. of eggs hatched \_\_\_\_\_

No. of unhatched eggs \_\_\_\_\_

Cause of non-hatching of eggs \_\_\_\_\_

No. of chicks that left nest \_\_\_\_\_

Cause of death of chicks not leaving \_\_\_\_\_

Nest \_\_\_\_\_



Name of Bird white-crowned sparrow | Year 1960

Locality of Nest Eagle Creek  
Mile 105 Steese Highway, Alaska

Latitude \_\_\_\_\_ Longitude \_\_\_\_\_

Altitude \_\_\_\_\_ Direction slope faces \_\_\_\_\_

Nest \_\_\_\_\_ ft. above ground or base of cliff.

TYPE OF VEGETATION IN AREA (check one or more)

Forest  Tall brush (4-10')  Shrub (1-4')

Moist tundra  Rocky tundra  Marsh

Other \_\_\_\_\_

List abundant plants:

**POSITION OF NEST**

- In tree, brush, or shrub
- On ground, under tree, brush or shrub
- On ground, not under tree, brush or shrub
- On ground, in open on sand or rocks
- On cliff or bank  On floating mat

**FATE OF NEST**

No. of eggs hatched \_\_\_\_\_

No. of unhatched eggs \_\_\_\_\_

Cause of non-hatching of eggs \_\_\_\_\_

No. of chicks that left nest \_\_\_\_\_

Cause of death of chicks not leaving \_\_\_\_\_

Nest \_\_\_\_\_



2 1 7 4 2 1 7 4 2 1  
110 109 108 107 106 105 104 103 102 101

27 4  
26 2  
25 1  
24 7  
23 4  
22 2  
21 1  
20 7  
19 4  
18 2  
17 1  
16 7  
15 4  
14 2  
13 1  
12 7  
11 4  
10 2  
9 1  
8 7  
7 4  
6 2  
5 1  
4 7  
3 4  
2 2  
1 1

UNISORT  
ANALYSIS  
CARD  
STD. FORM Y12

# ALASKA NEST RECORD CARD

University of Alaska, College, Alaska

Name and address of observer *Judith Weeden  
U. of Alaska, College, Alaska*

## FOR OBSERVATIONS ON ONE NEST

| DAY                  | MONTH               | No. of Eggs         | No. of Young | ADULT ON NEST? SEX?       | TIME                         |
|----------------------|---------------------|---------------------|--------------|---------------------------|------------------------------|
| <i>3</i>             | <i>6</i>            | <i>4</i>            |              | <i>Yes? Just going on</i> | <i>A.M. 9.40</i>             |
| <del><i>15</i></del> | <del><i>6</i></del> | <del><i>4</i></del> |              | <del><i>No</i></del>      | <del><i>A.M. 10.25</i></del> |
|                      |                     |                     |              |                           |                              |
|                      |                     |                     |              |                           |                              |
|                      |                     |                     |              |                           |                              |
|                      |                     |                     |              |                           |                              |
|                      |                     |                     |              |                           |                              |
|                      |                     |                     |              |                           |                              |
|                      |                     |                     |              |                           |                              |
|                      |                     |                     |              |                           |                              |
|                      |                     |                     |              |                           |                              |
|                      |                     |                     |              |                           |                              |
|                      |                     |                     |              |                           |                              |
|                      |                     |                     |              |                           |                              |
|                      |                     |                     |              |                           |                              |
|                      |                     |                     |              |                           |                              |
|                      |                     |                     |              |                           |                              |
|                      |                     |                     |              |                           |                              |
|                      |                     |                     |              |                           |                              |
|                      |                     |                     |              |                           |                              |
|                      |                     |                     |              |                           |                              |
|                      |                     |                     |              |                           |                              |

REMARKS: e.g. Birds banded, pertinent weather information, etc.

*Bird 513 (not banded) but at coordinate 513 of study plot.*

309 308 307 306 305 304 303 302 301  
1 7 4 2 1 7 4 2 1

UNISORT