



Name Dusky Canada Goose Year 1970
 of B.C. occidentalis

Locality Copper River Delta
 of Pete Dahl cutoff
 Nest

Latitude..... Longitude.....

Altitude..... Direction slope faces.....

Nest.....ft. above ground or base of cliff.

TYPE OF VEGETATION IN AREA (check one or more)

Forest Tall brush (4-10') Shrub (1-4')

Moist Tundra Rocky Tundra Field Marsh

Other

List abundant plants:

POSITION OF NEST

- In tree, brush or shrub
- On ground, under tree, brush or shrub
- On ground, not under tree, brush or shrub
- On ground, in open on sand or rocks
- On cliff or bank On floating mat
- On building

FATE OF NEST

No. of eggs hatched 6.....

No. of unhatched eggs 0.....

Cause of non-hatching of eggs unk.....

No. of chicks that left nest unk.....

Cause of death of chicks not leaving nest.....



Name Dusky Canada Goose Year 1970
 of B.c. occidentalis

Locality Copper River Delta
 of Pete Dahl cutoff
 Nest

Latitude..... Longitude.....

Altitude..... Direction slope faces.....

Nest... 0.....ft. above ground or base of cliff.

TYPE OF VEGETATION IN AREA (check one or more)

Forest Tall brush (4-10') Shrub (1-4')

Moist Tundra Rocky Tundra Field Marsh

Other

List abundant plants:

POSITION OF NEST

In tree, brush or shrub

On ground, under tree, brush or shrub

On ground, not under tree, brush or shrub

On ground, in open on sand or rocks

On cliff or bank On floating mat

On building

FATE OF NEST

No. of eggs hatched 4.....

No. of unhatched eggs 0.....

Cause of non-hatching of eggs.....

No. of chicks that left nest unk.....

Cause of death of chicks not leaving nest.....

✓

Name Dusky Canada Goose Year 1970
of P.C. occidentalis

Locality Copper River Delta
of Pete Dahl Cutoff
Nest

Latitude..... Longitude.....

Altitude..... Direction slope faces.....

Nest..... 0.....ft. above ground or base of cliff.

TYPE OF VEGETATION IN AREA (check one or more)

Forest Tall brush (4-10') Shrub (1-4')

Moist Tundra Rocky Tundra Field Marsh

Other

List abundant plants:

POSITION OF NEST

In tree, brush or shrub

On ground, under tree, brush or shrub

On ground, not under tree, brush or shrub

On ground, in open on sand or rocks

On cliff or bank On floating mat

On building

FATE OF NEST

No. of eggs hatched 6.....

No. of unhatched eggs.....

Cause of non-hatching of eggs.....

.....

No. of chicks that left nest 5.....

Cause of death of chicks not leaving nest unk......

.....



Name of Bird	Dusky Canada Goose	Year	1970
Locality of Nest	Copper River Delta Pete Dahl Cutoff		

Latitude..... Longitude.....

Altitude..... Direction slope faces.....

Nest.....ft. above ground or base of cliff.

TYPE OF VEGETATION IN AREA (check one or more)

Forest Tall brush (4-10') Shrub (1-4')

Moist Tundra Rocky Tundra Field Marsh

Other

List abundant plants:

POSITION OF NEST

- In tree, brush or shrub
- On ground, under tree, brush or shrub
- On ground, not under tree, brush or shrub
- On ground, in open on sand or rocks
- On cliff or bank On floating mat
- On building

FATE OF NEST

No. of eggs hatched 6

No. of unhatched eggs.....

Cause of non-hatching of eggs..... ~~to~~

No. of chicks that left nest.....

Cause of death of chicks not leaving nest.....

✓

Name <u>Dusky Canada Goose</u>	Year
of Bird <u>B.C. occidentalis</u>	<u>1970</u>
Locality <u>Copper River Delta</u>	
of Nest <u>Pete Dohl Cutoff</u>	

Latitude..... Longitude.....

Altitude..... Direction slope faces.....

Nest... 0ft. above ground or base of cliff.

TYPE OF VEGETATION IN AREA (check one or more)

Forest Tall brush (4-10') Shrub (1-4')

Moist Tundra Rocky Tundra Field Marsh

Other

List abundant plants:

· POSITION OF NEST

- In tree, brush or shrub
- On ground, under tree, brush or shrub
- On ground, not under tree, brush or shrub
- On ground, in open on sand or rocks
- On cliff or bank On floating mat
- On building

FATE OF NEST

No. of eggs hatched 1

No. of unhatched eggs 2

Cause of non-hatching of eggs predation

No. of chicks that left nest.....

Cause of death of chicks not leaving nest.....


✓

Name of Bird	Dusky Canada Goose	Year	1970
--------------	--------------------	------	------

Locality of Nest	Copper River Delta Pete Dahl cutoff
------------------	--

Latitude..... Longitude.....

Altitude..... Direction slope faces.....

Nest..... .....ft. above ground or base of cliff.

TYPE OF VEGETATION IN AREA (check one or more)

Forest Tall brush (4-10') Shrub (1-4')

Moist Tundra Rocky Tundra Field Marsh

Other

List abundant plants:

POSITION OF NEST

- In tree, brush or shrub
- On ground, under tree, brush or shrub
- On ground, not under tree, brush or shrub
- On ground, in open on sand or rocks
- On cliff or bank On floating mat
- On building

FATE OF NEST

No. of eggs hatched *unk*

No. of unhatched eggs..... *unk*

Cause of non-hatching of eggs..... *unk*

No. of chicks that left nest..... *unk*

Cause of death of chicks not leaving nest.....

✓

Name of Bird Dusky Canada Goose Year 1970
B.C. occidentalis

Locality of Nest Copper River Delta
Pete Dahl Cutoff

Latitude..... Longitude.....

Altitude..... Direction slope faces.....

Nest..... ↻.....ft. above ground or base of cliff.

TYPE OF VEGETATION IN AREA (check one or more)

Forest Tall brush (4-10') Shrub (1-4')

Moist Tundra Rocky Tundra Field Marsh

Other

List abundant plants:

POSITION OF NEST

- In tree, brush or shrub
- On ground, under tree, brush or shrub
- On ground, not under tree, brush or shrub
- On ground, in open on sand or rocks
- On cliff or bank On floating mat
- On building

FATE OF NEST

No. of eggs hatched unk.....

No. of unhatched eggs unk.....

Cause of non-hatching of eggs unk.....

.....

No. of chicks that left nest.....

Cause of death of chicks not leaving nest.....

.....

✓

Name of Bird	Dusky Canada Goose	Year	1970
--------------	--------------------	------	------

Locality of Nest	Copper River Delta Pete Dalh Cutoff
------------------	--

Latitude..... Longitude.....

Altitude..... Direction slope faces.....

Nest.....ft. above ground or base of cliff.

TYPE OF VEGETATION IN AREA (check one or more)

Forest Tall brush (4-10') Shrub (1-4')

Moist Tundra Rocky Tundra Field Marsh

Other

List abundant plants:

POSITION OF NEST

- In tree, brush or shrub
- On ground, under tree, brush or shrub
- On ground, not under tree, brush or shrub
- On ground, in open on sand or rocks
- On cliff or bank On floating mat
- On building

FATE OF NEST

No. of eggs hatched 1

No. of unhatched eggs 3

Cause of non-hatching of eggs..... 1 Raven - 1 Stopped

on,

No. of chicks that left nest.....

Cause of death of chicks not leaving nest.....



Name Dusky Canada Goose Year 1970
 of B.C. occidentalis

Locality Copper River Delta
 of Peke Dahl Cutoff
 Nest

Latitude..... Longitude.....

Altitude..... Direction slope faces.....

Nest.....ft. above ground or base of cliff.

TYPE OF VEGETATION IN AREA (check one or more)

Forest Tall brush (4-10') Shrub (1-4')

Moist Tundra Rocky Tundra Field Marsh

Other

List abundant plants:

POSITION OF NEST

- In tree, brush or shrub
- On ground, under tree, brush or shrub
- On ground, not under tree, brush or shrub
- On ground, in open on sand or rocks
- On cliff or bank On floating mat
- On building

FATE OF NEST

- No. of eggs hatched 6.....
- No. of unhatched eggs.....
- Cause of non-hatching of eggs.....
-
- No. of chicks that left nest.....
- Cause of death of chicks not leaving nest.....
-

110 109 108 107 106 105 104 103 102 101

ALASKA NEST RECORD CARD

University of Alaska, College, Alaska

Name and address of observer *P. Havens & J. Reynolds*
ADF & G

FOR OBSERVATIONS ON ONE NEST

Day	Month	No. of Eggs	No. of Young	Adult on Nest? Sex?	Time
15	5	6	0	Yes	1217
17	5	6	0	NO	1045
2	6	6	0	Yes	1045
10	6	0	0		
<i>Hatched</i>					

REMARKS: e.g. Birds banded, pertinent weather information, etc. #14
Eggs Measured

309 308 307 306 305 304 303 302 301

27 4
26 2
25 1
24 7
23 4
22 2
21 1
20 7
19 4
18 2
17 1
16 7
15 4
14 2
13 1
12 7
11 4
10 2
9 1
8 7
7 4
6 2
5 1
4 7
3 4
2 2
1 1

UNISORT

✓

Name of Bird	Ducky Canada Goose <i>B.C. occidentalis</i>	Year	1970
--------------	--	------	------

Locality of Nest Copper River Delta
Pete Dahl Catoff

Latitude..... Longitude.....

Altitude..... Direction slope faces.....

Nest.....ft. above ground or base of cliff.

TYPE OF VEGETATION IN AREA (check one or more)

Forest Tall brush (4-10') Shrub (1-4')

Moist Tundra Rocky Tundra Field Marsh

Other

List abundant plants:

POSITION OF NEST

- In tree, brush or shrub
- On ground, under tree, brush or shrub
- On ground, not under tree, brush or shrub
- On ground, in open on sand or rocks
- On cliff or bank On floating mat
- On building

FATE OF NEST

No. of eggs hatched ... 4

No. of unhatched eggs... 1

Cause of non-hatching of eggs... pred

No. of chicks that left nest.....

Cause of death of chicks not leaving nest.....



Name Dusky Canada Goose Year 1970
 of BC occidentalis

Locality Copper River Delta
 of Pete Dahl Cutoff
 Nest

Latitude..... Longitude.....

Altitude..... Direction slope faces.....

Nest... D.....ft. above ground or base of cliff.

TYPE OF VEGETATION IN AREA (check one or more)

Forest Tall brush (4-10') Shrub (1-4')

Moist Tundra Rocky Tundra Field Marsh

Other

List abundant plants:

POSITION OF NEST

In tree, brush or shrub

On ground, under tree, brush or shrub

On ground, not under tree, brush or shrub

On ground, in open on sand or rocks

On cliff or bank On floating mat

On building

FATE OF NEST

No. of eggs hatched

No. of unhatched eggs.....

Cause of non-hatching of eggs.... Abdn......

No. of chicks that left nest.....

Cause of death of chicks not leaving nest.....

✓

Name Dusky Canada Goose Year 1970
of B.c. occidentalis

Locality Copper River Delta
of Pete Dahl Cutoff

Latitude..... Longitude.....

Altitude..... Direction slope faces.....

Nest.....ft. above ground or base of cliff.

TYPE OF VEGETATION IN AREA (check one or more)

Forest Tall brush (4-10') Shrub (1-4')

Moist Tundra Rocky Tundra Field Marsh

Other

List abundant plants:

POSITION OF NEST

- In tree, brush or shrub
- On ground, under tree, brush or shrub
- On ground, not under tree, brush or shrub
- On ground, in open on sand or rocks
- On cliff or bank On floating mat
- On building

FATE OF NEST

No. of eggs hatched 1

No. of unhatched eggs..... 3

Cause of non-hatching of eggs..... unk

No. of chicks that left nest.....

Cause of death of chicks not leaving nest.....



Name Dusky Canada Goose Year _____
 of _____
 Bird B. c. occidentalis 1970

Locality Copper River Delta
 of _____
 Nest Pete Dahl Cutoff

Latitude..... Longitude.....

Altitude..... Direction slope faces.....

Nest..... 0.....ft. above ground or base of cliff.

TYPE OF VEGETATION IN AREA (check one or more)

Forest Tall brush (4-10') Shrub (1-4')

Moist Tundra Rocky Tundra Field Marsh

Other

List abundant plants:

POSITION OF NEST

In tree, brush or shrub

On ground, under tree, brush or shrub

On ground, not under tree, brush or shrub

On ground, in open on sand or rocks

On cliff or bank On floating mat

On building

FATE OF NEST

No. of eggs hatched 1.....

No. of unhatched eggs 2.....

Cause of non-hatching of eggs unk.....

No. of chicks that left nest.....

Cause of death of chicks not leaving nest.....

V

Name of Bird Dusky Canada Goose Bc occidentalis Year 1970

Locality of Nest Copper River Delta
Pete Dalb Cutoff

Latitude..... Longitude.....

Altitude..... Direction slope faces.....

Nest.....ft. above ground or base of cliff.

TYPE OF VEGETATION IN AREA (check one or more)

Forest Tall brush (4-10') Shrub (1-4')

Moist Tundra Rocky Tundra Field Marsh

Other

List abundant plants:

POSITION OF NEST

- In tree, brush or shrub
- On ground, under tree, brush or shrub
- On ground, not under tree, brush or shrub
- On ground, in open on sand or rocks
- On cliff or bank On floating mat
- On building

FATE OF NEST

No. of eggs hatched

No. of unhatched eggs.....

Cause of non-hatching of eggs... unk

.....

No. of chicks that left nest.....

Cause of death of chicks not leaving nest.....

.....

✓

Name Dusky Canada Goose Year 1970
of Be occidentalis

Locality Copper River Delta
of Refe Dahl cutoff
Nest

Latitude..... Longitude.....

Altitude..... Direction slope faces.....

Nest.....ft. above ground or base of cliff.

TYPE OF VEGETATION IN AREA (check one or more)

Forest Tall brush (4-10') Shrub (1-4')

Moist Tundra Rocky Tundra Field Marsh

Other

List abundant plants:

POSITION OF NEST

- In tree, brush or shrub
- On ground, under tree, brush or shrub
- On ground, not under tree, brush or shrub
- On ground, in open on sand or rocks
- On cliff or bank On floating mat
- On building

FATE OF NEST

No. of eggs hatched

No. of unhatched eggs.....

Cause of non-hatching of eggs. Avian Predation

3 Broken eggs near nest

No. of chicks that left nest.....

Cause of death of chicks not leaving nest.....

.....

Name Darby Canada Goose Year 1970
of Bc occidentalis

Locality Copper River Delta
of Pete Dahl cut off

Latitude..... Longitude.....

Altitude..... Direction slope faces.....

Nest..... 0.....ft. above ground or base of cliff.

TYPE OF VEGETATION IN AREA (check one or more)

Forest Tall brush (4-10') Shrub (1-4')

Moist Tundra Rocky Tundra Field Marsh

Other

List abundant plants:

POSITION OF NEST

In tree, brush or shrub

On ground, under tree, brush or shrub

On ground, not under tree, brush or shrub

On ground, in open on sand or rocks

On cliff or bank On floating mat

On building

FATE OF NEST

No. of eggs hatched 1

No. of unhatched eggs..... 1

Cause of non-hatching of eggs. predation.....

No. of chicks that left nest.....

Cause of death of chicks not leaving nest.....

ALASKA NEST RECORD CARD

University of Alaska, College, Alaska

Name and address of observer *P. Havens & J. Reynolds*
ADF+G

FOR OBSERVATIONS ON ONE NEST

Day	Month	No. of Eggs	No. of Young	Adult on Nest? Sex?	Time
15	5	2	0	Yes	1042
17	5	2	0	Yes	0903
18	5	2	0	NO	1721
2	6	1	0	NO	0849
4	6	1	0	Yes	0937
10	6	0	0		
<i>Hatched</i>					

REMARKS: e.g. Birds banded, pertinent weather information, etc. #7

UNISORT 309 308 307 306 305 304 303 302 301

UNISORT



Name Dusky Canada Goose Year 1970
 of B.C. occidentalis

Locality Copper River Delta
 of Pete Dalh Cutoff
 Nest

Latitude..... Longitude.....

Altitude..... Direction slope faces.....

Nest.....0.....ft. above ground or base of cliff.

TYPE OF VEGETATION IN AREA (check one or more)

Forest Tall brush (4-10') Shrub (1-4')

Moist Tundra Rocky Tundra Field Marsh

Other

List abundant plants:

POSITION OF NEST

In tree, brush or shrub

On ground, under tree, brush or shrub

On ground, not under tree, brush or shrub

On ground, in open on sand or rocks

On cliff or bank On floating mat

On building

FATE OF NEST

No. of eggs hatched 5.....

No. of unhatched eggs.....

Cause of non-hatching of eggs.....

.....

No. of chicks that left nest.....

Cause of death of chicks not leaving nest.....

.....

✓

Name <u>Dusky Canada Goose</u>	Year
of Bird <u>B. c. occidentalis</u>	<u>1970</u>
Locality <u>Copper River Delta</u>	
of Nest <u>Pete Dahl Cutoff</u>	

Latitude..... Longitude.....

Altitude..... Direction slope faces.....

Nest... 0ft. above ground or base of cliff.

TYPE OF VEGETATION IN AREA (check one or more)

Forest Tall brush (4-10') Shrub (1-4')

Moist Tundra Rocky Tundra Field Marsh

Other

List abundant plants:

· POSITION OF NEST

- In tree, brush or shrub
- On ground, under tree, brush or shrub
- On ground, not under tree, brush or shrub
- On ground, in open on sand or rocks
- On cliff or bank On floating mat
- On building

FATE OF NEST

No. of eggs hatched 5

No. of unhatched eggs..... 2

Cause of non-hatching of eggs... abandoned

.....

No. of chicks that left nest..... 5

Cause of death of chicks not leaving nest.....

.....



Name Dusky Canada Goose Year 1970
 of BC occidentalis

Locality Copper River Delta
 of Pete Dahl Cutoff
 Nest

Latitude..... Longitude.....

Altitude..... Direction slope faces.....

Nest.....ft. above ground or base of cliff.

TYPE OF VEGETATION IN AREA (check one or more)

Forest Tall brush (4-10') Shrub (1-4')

Moist Tundra Rocky Tundra Field Marsh

Other

List abundant plants:

POSITION OF NEST

In tree, brush or shrub

On ground, under tree, brush or shrub

On ground, not under tree, brush or shrub

On ground, in open on sand or rocks

On cliff or bank On floating mat

On building

FATE OF NEST

No. of eggs hatched 6.....

No. of unhatched eggs.....

Cause of non-hatching of eggs.....

No. of chicks that left nest.....

Cause of death of chicks not leaving nest.....

ALASKA NEST RECORD CARD

University of Alaska, College, Alaska

Name and address of observer *P. Harvans + J. Reynolds*
ADF + G

FOR OBSERVATIONS ON ONE NEST

Day	Month	No. of Eggs	No. of Young	Adult on Nest? Sex?	Time
15	5	6	0	No	0940
17	5	6	0	No	0908
2	6	6	0	Yes	0841
10	6	0	0		
<i>Hatched</i>					

REMARKS: e.g. Birds banded, pertinent weather information, etc. *#4*

Eggs measured

UNISORT 309 308 307 306 305 304 303 302 301

UNISORT

✓

Name of Bird <u>Dusky Goose</u> <u>BC occidentalis</u>	Year <u>1970</u>
---	------------------

Locality of Nest Copper River Delta

Latitude..... Longitude.....

Altitude..... Direction slope faces.....

Nest.....0.....ft. above ground or base of cliff.

TYPE OF VEGETATION IN AREA (check one or more)

Forest Tall brush (4-10') Shrub (1-4')

Moist Tundra Rocky Tundra Field Marsh

Other

List abundant plants:

Sedge

POSITION OF NEST

- In tree, brush or shrub
- On ground, under tree, brush or shrub
- On ground, not under tree, brush or shrub
- On ground, in open on sand or rocks
- On cliff or bank On floating mat
- On building

FATE OF NEST

No. of eggs hatched unk.....

No. of unhatched eggs.....

Cause of non-hatching of eggs.....

No. of chicks that left nest.....

Cause of death of chicks not leaving nest.....

✓

Name of Bird	Dusky Goose <i>Br. occidentalis</i>	Year	1970
--------------	--	------	------

Locality of Nest Copper River Delta

Latitude..... Longitude.....

Altitude..... Direction slope faces.....

Nest.....ft. above ground or base of cliff.

TYPE OF VEGETATION IN AREA (check one or more)

Forest Tall brush (4-10') Shrub (1-4')

Moist Tundra Rocky Tundra Field Marsh

Other

List abundant plants:

Grass

POSITION OF NEST

- In tree, brush or shrub
- On ground, under tree, brush or shrub
- On ground, not under tree, brush or shrub
- On ground, in open on sand or rocks
- On cliff or bank On floating mat
- On building

FATE OF NEST

No. of eggs hatched 4.....

No. of unhatched eggs.....

Cause of non-hatching of eggs.....

.....

No. of chicks that left nest.....

Cause of death of chicks not leaving nest.....

.....

ALASKA NEST RECORD CARD

University of Alaska, College, Alaska

Name and address of observer P. H. AVENS
ADFS

FOR OBSERVATIONS ON ONE NEST

Day	Month	No. of Eggs	No. of Young	Adult on Nest? Sex?	Time
21	5	4	0	No	1248
4	6	4	0	No	0915
10	6	0	0		
<i>Hatched</i>					

REMARKS: e.g. Birds banded, pertinent weather information, etc. 180 Plot 1

2 eggs pipping on 6/4

UNISORT 309 308 307 306 305 304 303 302 301

UNISORT

✓

Name of Bird <u>Dusky Goose</u> <u>BC occidentalis</u>	Year <u>1970</u>
---	------------------

Locality of Nest Copper River Delta

Latitude..... Longitude.....

Altitude..... Direction slope faces.....

Nest.....ft. above ground or base of cliff.

TYPE OF VEGETATION IN AREA (check one or more)

Forest Tall brush (4-10') Shrub (1-4')

Moist Tundra Rocky Tundra Field Marsh

Other

List abundant plants:

Sedge

POSITION OF NEST

- In tree, brush or shrub
- On ground, under tree, brush or shrub
- On ground, not under tree, brush or shrub
- On ground, in open on sand or rocks
- On cliff or bank On floating mat
- On building

FATE OF NEST

No. of eggs hatched

No. of unhatched eggs 2 abdn

Cause of non-hatching of eggs.....

No. of chicks that left nest.....

Cause of death of chicks not leaving nest.....

ALASKA NEST RECORD CARD

University of Alaska, College, Alaska

Name and address of observer

FOR OBSERVATIONS ON ONE NEST

Day	Month	No. of Eggs	No. of Young	Adult on Nest? Sex?	Time
21	5	2	0	NO	1247
4	6	2	0	NO	
10	6	2	0	NO	
<div style="font-size: 2em; font-family: cursive;"> Nest abandoned </div>					

REMARKS: e.g. Birds banded, pertinent weather information, etc.

39 Plot 1
 eggs cold on 5/21

UNISORT

✓

Name <u>Dusky Goose</u> of Bird <u>Braccidentalis</u>	Year <u>1970</u>
---	---------------------

Locality
of
Nest Copper River Delta

Latitude..... Longitude.....

Altitude..... Direction slope faces.....

Nest.....ft. above ground or base of cliff.

TYPE OF VEGETATION IN AREA (check one or more)

Forest Tall brush (4-10') Shrub (1-4')

Moist Tundra Rocky Tundra Field Marsh

Other

List abundant plants:

Iris - Grass

POSITION OF NEST

In tree, brush or shrub

On ground, under tree, brush or shrub

On ground, not under tree, brush or shrub

On ground, in open on sand or rocks

On cliff or bank On floating mat

On building

FATE OF NEST

No. of eggs hatched 4.....

No. of unhatched eggs.....

Cause of non-hatching of eggs.....

No. of chicks that left nest.....

Cause of death of chicks not leaving nest.....

✓

Name <i>Dusky Canada Goose</i>	Year
of Bird <i>B.C. occidentalis</i>	<i>1970</i>
Locality <i>Copper River Delta</i>	
of Nest <i>Pete Dahl Cutoff</i>	

Latitude..... Longitude.....

Altitude..... Direction slope faces.....

Nest.....ft. above ground or base of cliff.

TYPE OF VEGETATION IN AREA (check one or more)

Forest Tall brush (4-10') Shrub (1-4')

Moist Tundra Rocky Tundra Field Marsh

Other

List abundant plants:

POSITION OF NEST

- In tree, brush or shrub
- On ground, under tree, brush or shrub
- On ground, not under tree, brush or shrub
- On ground, in open on sand or rocks
- On cliff or bank On floating mat
- On building

FATE OF NEST

No. of eggs hatched *8*

No. of unhatched eggs.... *1*

Cause of non-hatching of eggs.....

No. of chicks that left nest.... *7*

Cause of death of chicks not leaving nest.....

ALASKA NEST RECORD CARD

University of Alaska, College, Alaska

Name and address of observer *P. Havens & J. Reynolds*
ADF49

FOR OBSERVATIONS ON ONE NEST

Day	Month	No. of Eggs	No. of Young	Adult on Nest? Sex?	Time
15	5	9	0	NO	1345
18	5	9	0	NO	1717
20	5	9	0	NO	0807
21	5	9	0	NO	1240
4	6	9	0	Yes	0904
10	6	1	0	one dead	
<i>Hatched</i>					

REMARKS: e.g. Birds banded, pertinent weather information, etc. *#16*

Eggs measured
Near log
Plot #1

309 308 307 306 305 304 303 302 301
1 7 4 2 1 7 4 2 1

UNISORT




Name of Bird	Dusky Canada Goose <i>B. c. occidentalis</i>	Year	1970
--------------	---	------	------

Locality of Nest
Copper River Delta
Pete Dahl Cutoff

Latitude..... Longitude.....

Altitude..... Direction slope faces.....

Nest..... .....ft. above ground or base of cliff.

TYPE OF VEGETATION IN AREA (check one or more)

Forest Tall brush (4-10') Shrub (1-4')

Moist Tundra Rocky Tundra Field Marsh

Other

List abundant plants:

POSITION OF NEST

In tree, brush or shrub

On ground, under tree, brush or shrub

On ground, not under tree, brush or shrub

On ground, in open on sand or rocks

On cliff or bank On floating mat

On building

FATE OF NEST

No. of eggs hatched 6

No. of unhatched eggs.....

Cause of non-hatching of eggs.....

.....

No. of chicks that left nest.....

Cause of death of chicks not leaving nest.....

.....

ALASKA NEST RECORD CARD

University of Alaska, College, Alaska

Name and address of observer: P. Havers & J. Royrold

ADFG

FOR OBSERVATIONS ON ONE NEST

Day	Month	No. of Eggs	No. of Young	Adult on Nest? Sex?	Time
15	5	6	0	NO	0935
17	5	6	0	NO	0907
21	5	6	0	NO	1245
2	6	6	0	Yes	0840
3	6	6	0	NO	090
4	6	6	0	NO	090
10	6	6	0	NO	1226
18	6	0	0		
<p><i>Handwritten signature: H. T. H.</i></p>					

REMARKS: e.g. Birds banded, pertinent weather information, etc. #3

Eggs measured

Plot 1

UNISORT 309 308 307 306 305 304 303 302 301

UNISORT

✓

Name of Bird	Dusky Canada Goose R.C. occidentalis	Year	1970
--------------	---	------	------

Locality of Nest
Copper River Delta
Pete Dahl cut off

Latitude..... Longitude.....

Altitude..... Direction slope faces.....

Nest.... 0.....ft. above ground or base of cliff.

TYPE OF VEGETATION IN AREA (check one or more)

Forest Tall brush (4-10') Shrub (1-4')

Moist Tundra Rocky Tundra Field Marsh

Other under snow gale.....

List abundant plants:

POSITION OF NEST

- In tree, brush or shrub
- On ground, under tree, brush or shrub
- On ground, not under tree, brush or shrub
- On ground, in open on sand or rocks
- On cliff or bank On floating mat
- On building

FATE OF NEST

No. of eggs hatched 4

No. of unhatched eggs..... 1

Cause of non-hatching of eggs.....

.....

No. of chicks that left nest..... 4

Cause of death of chicks not leaving nest.....

.....

ALASKA NEST RECORD CARD

University of Alaska, College, Alaska

Name and address of observer *P. Hansen & J. Reynolds*
ADFG

FOR OBSERVATIONS ON ONE NEST

Day	Month	No. of Eggs	No. of Young	Adult on Nest? Sex?	Time
15	5	6	0	Yes	0925
17	5	5	0	No	0905
21	5	5	0	No	1220
2	6	5	0	No	0856
4	6	5	0	No	0857
10	6	1	0		
<i>Hatched</i>					

REMARKS: e.g. Birds banded, pertinent weather information, etc. *#2 or 137*

Eggs measured
Plot 1

UNISORT 309 308 307 306 305 304 303 302 301

UNISORT

✓

Name <u>Dusky Canada Goose</u>	Year
of Bird <u>BC occidentalis</u>	<u>1970</u>

Locality Copper River Delta
of Nest Pete Dahl cut off

Latitude..... Longitude.....

Altitude..... Direction slope faces.....

Nest.....ft. above ground or base of cliff.

TYPE OF VEGETATION IN AREA (check one or more)

Forest Tall brush (4-10') Shrub (1-4')

Moist Tundra Rocky Tundra Field Marsh

Other

List abundant plants:

POSITION OF NEST

- In tree, brush or shrub
- On ground, under tree, brush or shrub
- On ground, not under tree, brush or shrub
- On ground, in open on sand or rocks
- On cliff or bank On floating mat
- On building

FATE OF NEST

- No. of eggs hatched ... 7
- No. of unhatched eggs.....
- Cause of non-hatching of eggs.....
-
- No. of chicks that left nest.....
- Cause of death of chicks not leaving nest.....
-



Name Dusky Canada Goose Year 1970
 of B.C. occidentalis

Locality Copper River Delta
 of Mouth of Alaganik Slough

Latitude..... Longitude.....

Altitude..... Direction slope faces.....

Nest 0.....ft. above ground or base of cliff.

TYPE OF VEGETATION IN AREA (check one or more)

Forest Tall brush (4-10') Shrub (1-4')

Moist Tundra Rocky Tundra Field Marsh

Other

List abundant plants:

POSITION OF NEST

In tree, brush or shrub

On ground, under tree, brush or shrub

On ground, not under tree, brush or shrub

On ground, in open on sand or rocks

On cliff or bank On floating mat

On building

FATE OF NEST

No. of eggs hatched 2.....

No. of unhatched eggs 2.....

Cause of non-hatching of eggs. 1. - Abdo.....

1. Pred.....

No. of chicks that left nest. unk.....

Cause of death of chicks not leaving nest.....

.....



Name Dusky Canada Goose Year 1970
 of B.C. occidentalis

Locality Copper River Delta
 of Mouth of Alaganik Slough

Latitude..... Longitude.....

Altitude..... Direction slope faces.....

Nest 0.....ft. above ground or base of cliff.

TYPE OF VEGETATION IN AREA (check one or more)

Forest Tall brush (4-10') Shrub (1-4')

Moist Tundra Rocky Tundra Field Marsh

Other

List abundant plants:

POSITION OF NEST

In tree, brush or shrub

On ground, under tree, brush or shrub

On ground, not under tree, brush or shrub

On ground, in open on sand or rocks

On cliff or bank On floating mat

On building

FATE OF NEST

No. of eggs hatched 7.....

No. of unhatched eggs.....

Cause of non-hatching of eggs.....

.....

No. of chicks that left nest.....

Cause of death of chicks not leaving nest.....

.....

2 1 7 4 2 1 7 4 2 1
110 109 108 107 106 105 104 103 102 101

ALASKA NEST RECORD CARD

University of Alaska, College, Alaska

Name and address of observer *P. Havens*
J. Reynolds *ADF4G*

FOR OBSERVATIONS ON ONE NEST

Day	Month	No. of Eggs	No. of Young	Adult on Nest? Sex?	Time
16	5	4	0	No	0922
19	5	6	0	Yes	0928
2	6	7	0	Yes	1140
9	6	7	0	XOS	1145
16	6	2	5	Yes	1304
7	7	0	0		
<i>Hatched</i>					

REMARKS: e.g. Birds banded, pertinent weather information, etc. *Study 8-5*

Eggs measured flat
Eggs cold Heavy cover of Grass over eggs

2 eggs pipping on 6/16

309 308 307 306 305 304 303 302 301
1 2 4 7 1 2 4 7 1

UNISORT



Name Dusky Canada Goose Year 1970
 of B. c. occidentalis

Locality Copper River Delta
 of Nest Mouth of Alaganik Slough

Latitude..... Longitude.....

Altitude..... Direction slope faces.....

Nest... 0.....ft. above ground or base of cliff.

TYPE OF VEGETATION IN AREA (check one or more)

Forest Tall brush (4-10') Shrub (1-4')

Moist Tundra Rocky Tundra Field Marsh

Other

List abundant plants:

POSITION OF NEST

In tree, brush or shrub

On ground, under tree, brush or shrub

On ground, not under tree, brush or shrub

On ground, in open on sand or rocks

On cliff or bank On floating mat

On building

FATE OF NEST

No. of eggs hatched 6

No. of unhatched eggs.....

Cause of non-hatching of eggs.....

.....

No. of chicks that left nest.....

Cause of death of chicks not leaving nest.....

.....

ALASKA NEST RECORD CARD

University of Alaska, College, Alaska

Name and address of observer *P. Havens*
J. Reynolds *ADFG*

FOR OBSERVATIONS ON ONE NEST

Day	Month	No. of Eggs	No. of Young	Adult on Nest? Sex?	Time
16	5	6	0	No	0910
19	5	6	0	No	0935
26	6	6	0	Yes	1256
9	6	6	0	No	1154
16	6	0	0		
<i>Hatched</i>					

REMARKS: e.g. Birds banded, pertinent weather information, etc.
Study Plot 8-4
Eggs measured

UNISORT ANALYSIS CARD - BUSHNERS CORPORATION - TODD DIV.

2 1 7 4 2 1 7 4 2 1
 110 109 108 107 106 105 104 103 102 101

27 4
 26 2
 25 1
 24 7
 23 4
 22 2
 21 1
 20 7
 19 4
 18 2
 17 1
 16 7
 15 4
 14 2
 13 1
 12 7
 11 4
 10 2
 9 1
 8 7
 7 4
 6 2
 5 1
 4 7
 3 4
 2 2
 1 1

1 201
 2 202
 4 203
 7 204
 1 205
 2 206
 7 207
 7 208
 1 209
 2 210
 4 211
 7 212
 1 213
 2 214
 4 215
 7 216
 1 217
 2 218
 4 219
 7 220
 1 221
 2 222
 4 223
 7 224
 1 225
 2 226
 7 227

309 308 307 306 305 304 303 302 301
 1 2 4 7 1 2 4 7 1

UNISORT



Name of Bird	Darky Canada Goose	Year	1970
	B.C. occidentalis		

Locality of Nest Copper River Delta
Mouth of Alaganik Slough

Latitude..... Longitude.....

Altitude..... Direction slope faces.....

Nest.....ft. above ground or base of cliff.

TYPE OF VEGETATION IN AREA (check one or more)

Forest Tall brush (4-10') Shrub (1-4')

Moist Tundra Rocky Tundra Field Marsh

Other

List abundant plants:

POSITION OF NEST

- In tree, brush or shrub
- On ground, under tree, brush or shrub
- On ground, not under tree, brush or shrub
- On ground, in open on sand or rocks
- On cliff or bank On floating mat
- On building

FATE OF NEST

No. of eggs hatched 7.....

No. of unhatched eggs 0.....

Cause of non-hatching of eggs.....

.....

No. of chicks that left nest unk.....

Cause of death of chicks not leaving nest.....

.....

ALASKA NEST RECORD CARD

University of Alaska, College, Alaska

Name and address of observer P. Harems
J. Reynolds ADF-1 G

FOR OBSERVATIONS ON ONE NEST

Day	Month	No. of Eggs	No. of Young	Adult on Nest? Sex?	Time
16	5	7	0	Yes	0805
17	5	7	0	No	0936
2	6	5	2	Yes	
9	6	0	0	No	1152
<i>[Large diagonal scribble]</i>					

REMARKS: e.g. Birds banded, pertinent weather information, etc.

Study Plot 8-3
Eggs measured
Nest covered w/ grass 8/16
Nest near log

UNISORT 309 308 307 306 305 304 303 302 301

1 2 4 7 1 2 4 7 1

UNISORT

Name of Bird Dusky Canada Goose Year 1970
B. c. occidentalis

Locality of Nest Copper River Delta
Mouth of Alaganik Slough

Latitude..... Longitude.....

Altitude..... Direction slope faces.....

Nest... 0.....ft. above ground or base of cliff.

TYPE OF VEGETATION IN AREA (check one or more)

Forest Tall brush (4-10') Shrub (1-4')

Moist Tundra Rocky Tundra Field Marsh

Other

List abundant plants:

POSITION OF NEST

- In tree, brush or shrub
- On ground, under tree, brush or shrub
- On ground, not under tree, brush or shrub
- On ground, in open on sand or rocks
- On cliff or bank On floating mat
- On building

FATE OF NEST

No. of eggs hatched 3.....

No. of unhatched eggs..... 0

Cause of non-hatching of eggs..... 0

.....

No. of chicks that left nest..... 3

Cause of death of chicks not leaving nest.....

.....

2 1 7 4 2 1 7 4 2 1
110 109 108 107 106 105 104 103 102 101

27 4
26 2
25 1
24 7
23 4
22 2
21 1
20 7
19 4
18 2
17 1
16 7
15 4
14 2
13 1
12 7
11 4
10 2
9 1
8 7
7 4
6 2
5 1
4 7
3 4
2 2
1 1

ALASKA NEST RECORD CARD
University of Alaska, College, Alaska

Name and address of observer *P. Hansen*
J. Reynolds Jr *ADFG*

FOR OBSERVATIONS ON ONE NEST

Day	Month	No. of Eggs	No. of Young	Adult on Nest? Sex?	Time
16	5	3	0	Yes	0900
19	5	3	0	No	0942
2	6	3	0	NO	1304
9	6	0	0	NO	1153
<i>[Large diagonal scribble]</i>					

REMARKS: e.g. Birds banded, pertinent weather information, etc.
Study Plot 8-2

UNISORT
309 308 307 306 305 304 303 302 301
1 7 4 2 1 7 4 2 1

1 201
2 202
7 203
7 204
1 205
2 206
7 207
7 208
1 209
2 210
7 211
7 212
1 213
2 214
7 215
7 216
1 217
2 218
7 219
7 220
1 221
2 222
7 223
7 224
1 225
2 226
7 227

✓

Name of Bird Dusky Canada Goose Year 1970
BC, occidentalis

Locality Copper River Delta
of Nest Mouth of Alaganik Slough

Latitude..... Longitude.....

Altitude..... Direction slope faces.....

Nest.. 0.....ft. above ground or base of cliff.

TYPE OF VEGETATION IN AREA (check one or more)

Forest Tall brush (4-10') Shrub (1-4')

Moist Tundra Rocky Tundra Field Marsh

Other

List abundant plants:

POSITION OF NEST

- In tree, brush or shrub
- On ground, under tree, brush or shrub
- On ground, not under tree, brush or shrub
- On ground, in open on sand or rocks
- On cliff or bank On floating mat
- On building

FATE OF NEST

No. of eggs hatched 6.....

No. of unhatched eggs.....

Cause of non-hatching of eggs.....

No. of chicks that left nest.....

Cause of death of chicks not leaving nest.....




Name of Bird <i>Dusky Godwit</i> <i>B.c. occidentalis</i>	Year <i>1970</i>
--	---------------------

Locality of Nest *Copper River Delta*
Pete Dahl cutoff

Latitude..... Longitude.....

Altitude..... Direction slope faces.....

Nest. .....ft. above ground or base of cliff.

TYPE OF VEGETATION IN AREA (check one or more)

Forest Tall brush (4-10') Shrub (1-4')

Moist Tundra Rocky Tundra Field ~~Marsh~~

Other

List abundant plants:

Sedge / Marsh

POSITION OF NEST

- In tree, brush or shrub
- On ground, under tree, brush or shrub
- On ground, not under tree, brush or shrub
- On ground, in open on sand or rocks
- On cliff or bank On floating mat
- On building

FATE OF NEST

No. of eggs hatched *5*.....

No. of unhatched eggs.....

Cause of non-hatching of eggs.....

.....

No. of chicks that left nest.....

Cause of death of chicks not leaving nest.....

.....

2 1 7 4 2 1 7 4 2 1
 110 109 108 107 106 105 104 103 102 101

27 4
 26 2
 25 1
 24 7
 23 4
 22 2
 21 1
 20 7
 19 4
 18 2
 17 1
 16 7
 15 4
 14 2
 13 1
 12 7
 11 4
 10 2
 9 1
 8 7
 7 4
 6 2
 5 1
 4 7
 3 4
 2 2
 1 1

UNISORT
 ALASKA
 ANALYSIS
 CARD
 STD. FORM X-12
 BARRON'S CORPORATION - TODD DIV. - L

ALASKA NEST RECORD CARD

University of Alaska, College, Alaska

Name and address of observer *P. Havens*
J. Reynolds *ADFG*

FOR OBSERVATIONS ON ONE NEST

Day	Month	No. of Eggs	No. of Young	Adult on Nest? Sex?	Time
9	5	4	0	No	1302
3	6	5	0	No	1421
10	6	5	0	Yes	0752
17	6	5	0	Yes	0845
7	7	0	0		
<i>Hatched</i>					

REMARKS: e.g. Birds banded, pertinent weather information, etc. *5-4*

Pipping on 6/17

309 308 307 306 305 304 303 302 301
 1 2 4 7 1 2 4 7 1

UNISORT



Name <u>Dusky Goose</u>	Year
of Bird <u>Be. occidentalis</u>	<u>1970</u>

Locality Copper River Delta
 of Nest Pete Dahl Cutoff

Latitude..... Longitude.....

Altitude..... Direction slope faces.....

Nest... 0.....ft. above ground or base of cliff.

TYPE OF VEGETATION IN AREA (check one or more)

Forest Tall brush (4-10') Shrub (1-4')

Moist Tundra Rocky Tundra Field Marsh

Other

List abundant plants:

Grass

POSITION OF NEST

- In tree, brush or shrub
- On ground, under tree, brush or shrub
- On ground, not under tree, brush or shrub
- On ground, in open on sand or rocks
- On cliff or bank On floating mat
- On building

FATE OF NEST

No. of eggs hatched 6

No. of unhatched eggs.....

Cause of non-hatching of eggs.....

No. of chicks that left nest.....

Cause of death of chicks not leaving nest.....

✓

Name <u>Dusky Goose</u>	Year
of <u>B. c. occidentalis</u>	<u>1970</u>

Locality Copper River Delta
of Pete Dahl cutoff
Nest

Latitude..... Longitude.....

Altitude..... Direction slope faces.....

Nest... 0.....ft. above ground or base of cliff.

TYPE OF VEGETATION IN AREA (check one or more)

Forest Tall brush (4-10') Shrub (1-4')

Moist Tundra Rocky Tundra Field Marsh

Other

List abundant plants:
Grass - log

POSITION OF NEST

- In tree, brush or shrub
- On ground, under tree, brush or shrub
- On ground, not under tree, brush or shrub
- On ground, in open on sand or rocks
- On cliff or bank On floating mat
- On building

FATE OF NEST

No. of eggs hatched 5

No. of unhatched eggs.... 1

Cause of non-hatching of eggs... abund.

.....

No. of chicks that left nest..... 5

Cause of death of chicks not leaving nest.....

.....



Name Dusky Canada Goose Year 1970
 of Bc. occidentalis

Locality Copper River Delta
 of Pete Dahl cut off
 Nest

Latitude..... Longitude.....

Altitude..... Direction slope faces.....

Nest.....ft. above ground or base of cliff.

TYPE OF VEGETATION IN AREA (check one or more)

Forest Tall brush (4-10') Shrub (1-4')

Moist Tundra Rocky Tundra Field Marsh

Other

List abundant plants:
Sweet gale

POSITION OF NEST

- In tree, brush or shrub
- On ground, under tree, brush or shrub
- On ground, not under tree, brush or shrub
- On ground, in open on sand or rocks
- On cliff or bank On floating mat
- On building

FATE OF NEST

- No. of eggs hatched 5.....
- No. of unhatched eggs.....
- Cause of non-hatching of eggs.....
-
- No. of chicks that left nest.....
- Cause of death of chicks not leaving nest.....
-

2 1 7 4 2 1 7 4 2 1
110 109 108 107 106 105 104 103 102 101

27 4
26 2
25 1
24 7
23 4
22 2
21 1
20 7
19 4
18 2
17 1
16 7
15 4
14 2
13 1
12 7
11 4
10 2
9 1
8 7
7 4
6 2
5 1
4 7
3 4
2 2
1 1

UNISORT
ALASKA NEST RECORD CARD
University of Alaska, College, Alaska

Name and address of observer *P. Havens*
J. Reynolds *AD F4G*

FOR OBSERVATIONS ON ONE NEST

Day	Month	No. of Eggs	No. of Young	Adult on Nest? Sex?	Time
16	5	4	0	Yes	1615
19	5	5	0	No	1252
3	6	5	0	No	1433
10	6	0	0	No	
<i>Hatched</i>					

REMARKS: e.g. Birds banded, pertinent weather information, etc.

Study Plot 5-1
Eggs measured
Nest under Sweet Sake

1 201
2 202
4 203
7 204
1 205
2 206
4 207
7 208
1 209
2 210
4 211
7 212
1 213
2 214
4 215
7 216
1 217
2 218
4 219
7 220
1 221
2 222
4 223
7 224
1 225
2 226
4 227

309 308 307 306 305 304 303 302 301
1 7 4 2 1 7 4 2 1

UNISORT

✓

Name of Bird <i>Dusky Goose</i> <i>R. c. occidentalis</i>	Year 1970
--	--------------

Locality of Nest *Copper River Delta*
Upper Tiedeman Slough

Latitude..... Longitude.....

Altitude..... Direction slope faces.....

Nest.....0.....ft. above ground or base of cliff.

TYPE OF VEGETATION IN AREA (check one or more)

Forest Tall brush (4-10') Shrub (1-4')

Moist Tundra Rocky Tundra Field Marsh

Other

List abundant plants:

Sweet Gale

POSITION OF NEST

- In tree, brush or shrub
- On ground, under tree, brush or shrub
- On ground, not under tree, brush or shrub
- On ground, in open on sand or rocks
- On cliff or bank On floating mat
- On building

FATE OF NEST

No. of eggs hatched0.....

No. of unhatched eggs.....0.....

Cause of non-hatching of eggs. *Predation..*

No. of chicks that left nest.....0.....

Cause of death of chicks not leaving nest.....

ALASKA NEST RECORD CARD

University of Alaska, College, Alaska

Name and address of observer

P. Haven

J. Reynolds

ADP 69

FOR OBSERVATIONS ON ONE NEST

Day	Month	No. of Eggs	No. of Young	Adult on Nest? Sex?	Time
20	5	7	0	NO	1212
1	6	0	0	NO	
REMARKS: e.g. Birds banded, pertinent weather information, etc.					

REMARKS: e.g. Birds banded, pertinent weather information, etc.

4-3

UNISORT



Name <u>Dusky Goose</u>	Year
of Bird <u>Branta occidentalis</u>	<u>1970</u>

Locality Coplin River Delta
of Nest Upper Tiedeman

Latitude..... Longitude.....

Altitude..... Direction slope faces.....

Nest...0.....ft. above ground or base of cliff.

TYPE OF VEGETATION IN AREA (check one or more)

Forest Tall brush (4-10') Shrub (1-4')

Moist Tundra Rocky Tundra Field Marsh

Other

List abundant plants:

Sedge

POSITION OF NEST

In tree, brush or shrub

On ground, under tree, brush or shrub

On ground, not under tree, brush or shrub

On ground, in open on sand or rocks

On cliff or bank On floating mat

On building

FATE OF NEST

No. of eggs hatched 6

No. of unhatched eggs.....

Cause of non-hatching of eggs.....

.....

No. of chicks that left nest.....

Cause of death of chicks not leaving nest.....

.....

ALASKA NEST RECORD CARD

University of Alaska, College, Alaska

Name and Address of observer: *P. Hawkins*
AD506
Remarks

FOR OBSERVATIONS ON ONE NEST

Day	Month	No. of Eggs	No. of Young	Adult on Nest? Sex?	Time
<i>20</i>	<i>5</i>	<i>6</i>	<i>0</i>	<i>Yes</i>	<i>1207</i>
<i>1</i>	<i>6</i>	<i>6</i>	<i>0</i>	<i>Yes</i>	<i>1628</i>
<i>9</i>	<i>6</i>	<i>6</i>	<i>0</i>	<i>Yes</i>	<i>1500</i>
<i>16</i>	<i>6</i>	<i>0</i>	<i>0</i>		
<i>Hatched</i>					

REMARKS: e.g. Birds banded, pertinent weather information, etc. *4-2*

UNISORT 309 308 307 306 305 304 303 302 301

UNISORT

Name Dusky Goose Year 1970
of Be. occidentalis

Locality Copper River Delta
of Upper Tiedeman

Latitude..... Longitude.....

Altitude..... Direction slope faces.....

Nest 0.....ft. above ground or base of cliff.

TYPE OF VEGETATION IN AREA (check one or more)

Forest Tall brush (4-10') Shrub (1-4')

Moist Tundra Rocky Tundra Field Marsh

Other Mud. Bam!.....

List abundant plants:

POSITION OF NEST

- In tree, brush or shrub
- On ground, under tree, brush or shrub
- On ground, not under tree, brush or shrub
- On ground, in open on sand or rocks
- On cliff or bank On floating mat
- On building

FATE OF NEST

No. of eggs hatched 0.....

No. of unhatched eggs 0.....

Cause of non-hatching of eggs predation.....

No. of chicks that left nest.....

Cause of death of chicks not leaving nest.....

Name Dusky Goose Year 1970
of B.C. occidentalis

Locality Copper River Delta
of Fredeman Slough

Latitude..... Longitude.....

Altitude..... Direction slope faces.....

Nest 0.....ft. above ground or base of cliff.

TYPE OF VEGETATION IN AREA (check one or more)

Forest Tall brush (4-10') Shrub (1-4')

Moist Tundra Rocky Tundra Field Marsh

Other

List abundant plants:

Sedge

POSITION OF NEST

- In tree, brush or shrub
- On ground, under tree, brush or shrub
- On ground, not under tree, brush or shrub
- On ground, in open on sand or rocks
- On cliff or bank On floating mat
- On building

FATE OF NEST

- No. of eggs hatched 6.....
- No. of unhatched eggs.....
- Cause of non-hatching of eggs.....
-
- No. of chicks that left nest.....
- Cause of death of chicks not leaving nest.....
-

ALASKA NEST RECORD CARD

University of Alaska, College, Alaska

Name and address of observer P. Haven, J. Reynolds
ADF + G

FOR OBSERVATIONS ON ONE NEST

Day	Month	No. of Eggs	No. of Young	Adult on Nest? Sex?	Time
19	5	6	0	Yes	1225
2	6	6	0	Yes	1442
9	6	6	0	NO	1400
16	6	0	0		
<i>Hatched</i>					

REMARKS: e.g. Birds banded, pertinent weather information, etc. 3-4

ESSS pipping on 6/6

UNISORT 309 308 307 306 305 304 303 302 301

UNISORT

✓

Name Dusky Goose Year 1970
of B. occidentalis
Bird B. occidentalis

Locality Copper River Delta
of Tiedeman Slough
Nest

Latitude..... Longitude.....

Altitude..... Direction slope faces.....

Nest... 5.....ft. above ground or base of cliff.

TYPE OF VEGETATION IN AREA (check one or more)

Forest Tall brush (4-10') Shrub (1-4')

Moist Tundra Rocky Tundra Field Marsh

Other ... Mud Flats.....

List abundant plants:

POSITION OF NEST

In tree, brush or shrub

On ground, under tree, brush or shrub

On ground, not under tree, brush or shrub

On ground, in open on sand or rocks

On cliff or bank On floating mat

On building

FATE OF NEST

No. of eggs hatched ~~.....~~ 0.....

No. of unhatched eggs... 5.....

Cause of non-hatching of eggs. Predation.....

No. of chicks that left nest.....

Cause of death of chicks not leaving nest.....

Name Dusky Canada Goose Year 1970
of B.C. occidentalis

Locality Copper River Delta
of Tiedeman Slough

Latitude..... Longitude.....

Altitude..... Direction slope faces.....

Nest 0.....ft. above ground or base of cliff.

TYPE OF VEGETATION IN AREA (check one or more)

Forest Tall brush (4-10') Shrub (1-4')

Moist Tundra Rocky Tundra Field Marsh

Other

List abundant plants:

POSITION OF NEST

- In tree, brush or shrub
- On ground, under tree, brush or shrub
- On ground, not under tree, brush or shrub
- On ground, in open on sand or rocks
- On cliff or bank On floating mat
- On building

FATE OF NEST

No. of eggs hatched 5.....

No. of unhatched eggs 0.....

Cause of non-hatching of eggs.....

.....

No. of chicks that left nest mk.....

Cause of death of chicks not leaving nest.....

.....



Name of Bird <i>Dusky Canada Goose</i> <i>R.C. occidentalis</i>	Year <i>1970</i>
--	---------------------

Locality of Nest *Cotton River Delta*
Friedeman Slough

Latitude..... Longitude.....

Altitude..... Direction slope faces.....

Nest *0*.....ft. above ground or base of cliff.

TYPE OF VEGETATION IN AREA (check one or more)

Forest Tall brush (4-10') Shrub (1-4')

Moist Tundra Rocky Tundra Field Marsh

Other

List abundant plants:

POSITION OF NEST

In tree, brush or shrub

On ground, under tree, brush or shrub

On ground, not under tree, brush or shrub

On ground, in open on sand or rocks

On cliff or bank On floating mat

On building

FATE OF NEST

No. of eggs hatched *5*.....

No. of unhatched eggs *0*.....

Cause of non-hatching of eggs.....

.....

No. of chicks that left nest *1*.....

Cause of death of chicks not leaving nest.....

.....



Name <u>Dusky Goose</u>	Year
of Bird <u>Be occidentalis</u>	<u>1970</u>

Locality Copper River Delta
 of Nest Yeta Ditch cut off

Latitude..... Longitude.....

Altitude..... Direction slope faces.....

Nest... 0.....ft. above ground or base of cliff.

TYPE OF VEGETATION IN AREA (check one or more)

Forest Tall brush (4-10') Shrub (1-4')

Moist Tundra Rocky Tundra Field Marsh

Other

List abundant plants:

Sedge

POSITION OF NEST

- In tree, brush or shrub
- On ground, under tree, brush or shrub
- On ground, not under tree, brush or shrub
- On ground, in open on sand or rocks
- On cliff or bank On floating mat
- On building

FATE OF NEST

No. of eggs hatched 0.....

No. of unhatched eggs..... 6.....

Cause of non-hatching of eggs... Predation

No. of chicks that left nest.....

Cause of death of chicks not leaving nest.....

✓

Name <u>Rusky Goose</u>	Year
of Bird <u>Bc occidentalis</u>	<u>1970</u>
Locality <u>Copper River Delta</u>	
of Nest <u>Tiedeman Slough</u>	

Latitude..... Longitude.....

Altitude..... Direction slope faces.....

Nest..... 0.....ft. above ground or base of cliff.

TYPE OF VEGETATION IN AREA (check one or more)

Forest Tall brush (4-10') Shrub (1-4')

Moist Tundra Rocky Tundra Field Marsh

Other

List abundant plants:

Sedge

POSITION OF NEST

- In tree, brush or shrub
- On ground, under tree, brush or shrub
- On ground, not under tree, brush or shrub
- On ground, in open on sand or rocks
- On cliff or bank On floating mat
- On building

FATE OF NEST

No. of eggs hatched 5.....

No. of unhatched eggs.....

Cause of non-hatching of eggs.....

.....

No. of chicks that left nest.....

Cause of death of chicks not leaving nest.....

.....



Name of Bird	Dusky Canada Goose	Year	1970
	B.C. occidentalis		

Locality of Nest Copper River Delta
Pete Dahl cutoff

Latitude..... Longitude.....

Altitude..... Direction slope faces.....

Nest... 12.....ft. above ground or base of cliff.

TYPE OF VEGETATION IN AREA (check one or more)

Forest Tall brush (4-10') Shrub (1-4')

Moist Tundra Rocky Tundra Field Marsh

Other

List abundant plants:

POSITION OF NEST

- In tree, brush or shrub
- On ground, under tree, brush or shrub
- On ground, not under tree, brush or shrub
- On ground, in open on sand or rocks
- On cliff or bank On floating mat
- On building

FATE OF NEST

No. of eggs hatched unk.....

No. of unhatched eggs.....

Cause of non-hatching of eggs.....

.....

No. of chicks that left nest.....

Cause of death of chicks not leaving nest.....

.....

Name of Bird DUSKY CANADA Year 1967

Locality of Nest COPPER R. DELTA

Latitude..... Longitude.....

Altitude..... Direction slope faces.....

Nest.....ft. above ground or base of cliff.

TYPE OF VEGETATION IN AREA (check one or more)

Forest Tall brush (4-10') Shrub (1-4')

Moist Tundra Rocky Tundra Field Marsh

Other

List abundant plants:

SEGE

INTERNAL NEST AWAY FROM SLOUCH BANK

POSITION OF NEST

- In tree, brush or shrub
- On ground, under tree, brush or shrub
- On ground, not under tree, brush or shrub
- On ground, in open on sand or rocks
- On cliff or bank On floating mat
- On building

FATE OF NEST

No. of eggs hatched 5

No. of unhatched eggs.....

Cause of non-hatching of eggs.....

.....

No. of chicks that left nest..... 5

Cause of death of chicks not leaving nest.....

.....

Name of Bird DUSKY CANAON Year 1967

Locality of Nest COPPER R. DELTA

Latitude..... Longitude.....

Altitude..... Direction slope faces.....

Nest.....ft. above ground or base of cliff.

TYPE OF VEGETATION IN AREA (check one or more)

Forest Tall brush (4-10') Shrub (1-4')

Moist Tundra Rocky Tundra Field Marsh

Other

List abundant plants:

SEGE

POSITION OF NEST

In tree, brush or shrub

On ground, under tree, brush or shrub

On ground, not under tree, brush or shrub

On ground, in open on sand or rocks

On cliff or bank On floating mat

On building

FATE OF NEST

No. of eggs hatched 2

No. of unhatched eggs..... 3

Cause of non-hatching of eggs..... ABANDONED

COLD.....

No. of chicks that left nest..... 2

Cause of death of chicks not leaving nest.....

.....

J

Name of Bird	DUSKY CANADA	Year	1967
--------------	--------------	------	------

Locality of Nest COPPER. R. DELTA

Latitude..... Longitude.....

Altitude..... Direction slope faces.....

Nest.....ft. above ground or base of cliff.

TYPE OF VEGETATION IN AREA (check one or more)

Forest Tall brush (4-10') Shrub (1-4')

Moist Tundra Rocky Tundra Field Marsh

Other

List abundant plants:

Carex ELEOCHARIS

POSITION OF NEST

In tree, brush or shrub

On ground, under tree, brush or shrub

On ground, not under tree, brush or shrub

On ground, in open on sand or rocks

On cliff or bank On floating mat

On building

FATE OF NEST

No. of eggs hatched 5

No. of unhatched eggs.....

Cause of non-hatching of eggs.....

No. of chicks that left nest..... 5

Cause of death of chicks not leaving nest.....

