


TUESDAY JULY 19, 1977

CARBON^{N-1} LEVEL 3
SAMPLE — TAKEN BY BRUNO FROM
UNDERNEATH WALL ROOM WHICH RUNS BELOW SECTION
OF X INTERSECTED BY K & λ'. LIMBS & KENSES IN GRAY
CLAY MATRIX WITH SOME REDDISH SAND PRESENT. ROOTLETS PRESENT
ACTUAL LEVEL = -2.35. ASSOC. W/ PAVEMENT APPARENTLY RUNS UNDER
THE ABOVE WALL.

0', P' - 2, 3 LEVEL 3 - AREA CONTAINS MUCH SOIL, WEEDS ETC. FROM PER. BETW. EXCAV.
TWO WORKERS SET TO WORK CLEARING AREA SOUTH OF A
AND IN & AROUND B, V, Z. AS OF NOW MUCH DIRT & WEEDS HAVE
BEEN REMOVED. PAVEMENT APPEARS TO BE PRESENT IN PLACES, BUT MORE
HEAVY PICKWORK & TROWELING IS NECESSARY. ON NEARLY COMPLETE ROOF
TILE HAS BEEN UNCOVERED IN P'-3. MATERIAL CONSISTS OF COARSEWARE
AND ~~SOME~~ ^{GLAZE WARE} ~~BLACK GLAZE~~: TWO LEKANE FRAGMENTS INCLUDING ONE
LARGE RIM FRAG. WITH ^{ONE AMPH. HANDLE} HANDLE, PYRAMIDAL LOOMWEIGHT, "FLYING SAUCER"
LOOMWEIGHT? , FRAGMENTS OF SKYPHOI, CUPS, BOWLS, ETC.

0' - 1 LEVEL 3 AREA ALONG AND SOUTH OF K.

TROWEL WORK CONTINUES. FINDS FEW: COARSEWARE W/ SOME GLAZE WARE
PAVEMENT DECREASES IN CONCENTRATION & THEN DISAPPEARS C. 1.50-2.00
SOUTH OF K. ~~IS~~ FURTHER WORK IN AREA ~~SUGGESTED~~ ^{IS NEEDED} ~~NEED~~ TO CLARIFY THE
CONFIG. OF ITS PAVEMENT.

M'-2 cont'd clearing of walls - points of interest
noted by Bruno for site plan

N'-6, 0'-6 N-5 profile drawn by Anna.



WEDNESDAY JULY 20, 1977

M-2 cont'd cleaning
of walls, clearing
of site

O', P'-3, -4 LEVEL 3 (INCLUDES SOIL ACCUMULATED OVER COURSE OF YR.)

WORK CONTINUED FROM YESTERDAY IN AREA SOUTH OF M.

FINDS FEW IN NUMBER: VARIOUS COARSEWARE AND GLAZE WARE
SHERDS, ONE PYRIMIDAL LOOMWEIGHT OF YELLOW-GREEN COARSEWARE.

O'-1 LEVEL 3 AREA ALONG + SOUTH OF K.

TROWEL WORK COMPLETED. MANY FINDS LEFT IN SITU FOR PHOTOGRAPHY.

FINDS - COARSEWARE W/ SOME GLAZE WARE. ^{ONE HALF OF A SHELL} IN WESTERN PORTION OF THIS
AREA THERE APPEARS TO BE YET ANOTHER WALL. IT IS C. 0.35m. IN WIDTH
AND COMPOSED OF FIELDSTONES OF TYPE USED IN PAVEMENT. WALL RUNS ~~NORTH~~
~~SOUTH~~ ~~BUT~~ NE-SW, IT APPEARS TO CONTINUE UNDER K INTO N'-1,

HOWEVER TROWEL WORK IN THIS AREA HAS NOT BEEN COMPLETED.

THERE IS A CONC. OF STONES ^{COMPOSED OF} FIELDSTONES + SEVERAL LARGE BLOCKS WHICH
EXTENDS EASTWARD ^(c. 1.20 x 0.50) FROM POINT WHERE WALL TOUCHES SOIL SUPPORTING K.
THIS MAY BE PART OF A CROSS WALL ASSOC. W/ WALL IN O'-1, FURTHER
TROWEL WORK IN ~~N~~ N'-1 MAY CLARIFY SITUATION. IN SOUTHWEST

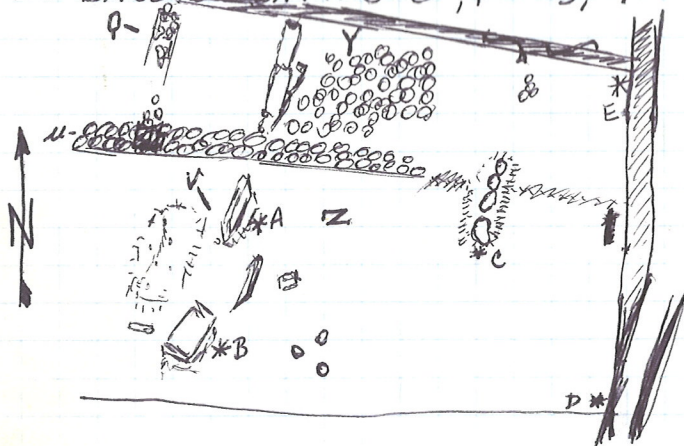
CORNER OF AREA THERE IS A CONC. OF FIELDSTONES WHICH MAY BELONG TO
A WALL OR PAVEMENT, EXCAVATION FARTHER SOUTH IN O'-1, -1 IS
NECESSARY TO DETERMINE ITS EXACT NATURE. A LAYER OF SMALL
PEBBLES + ROCKS ~~SEE~~ IS ASSOC. W/ THE ABOVE FIELDSTONE CONC. IT LOOKS
SUSPICIOUSLY LIKE A NATURAL DEPOSIT, HOWEVER DUE TO ITS POSITION ~~IF~~
THE POSSIBILITY CANNOT BE EXCLUDED THAT IT IS A FINE PAVEMENT.
FURTHER EXCAV. TO SOUTH + ~~EAST~~ ^{NORTH} REQUIRED TO DETERMINE ITS EXACT
NATURE. ~~SOME~~ A COUPLE SMALL COARSEWARE SHERDS WERE ASSOC.

THURSDAY, JULY 21, 1977
 N O', P'-4 LEVEL 3 (INCLUDES SOIL ACCUMULATED IN COURSE OF YEAR)

FOUND PART OF A BRONZE EARRING



LEVELS AT BASE OF BATT. 3 O', P'-3, -4



$$A: -2.65 + 1.12 = -1.53 - 7.78 = -9.31 \text{ m.}$$

$$B: -2.64 + 1.12 = -1.52 - 7.78 = -9.30 \text{ m.}$$

$$C: -2.65 + 1.12 = -1.53 - 7.78 = -9.31 \text{ m.}$$

$$D: -2.55 + 1.12 = -1.43 - 7.78 = -9.21 \text{ m.}$$

N', O', P' - 4 LEVEL 3 (INCLUDES SOIL ACCUMULATED OVER YEAR)
LEVEL COMPLETED; FINDS INCLUDE COARSEWARE + GLAZE WARE
FRAGS. 1 LEKANE FRAGS, ABOVE SPECIAL FINDS, A PYRAMIDAL +
CONICAL LOOMWEIGHT; 6th c. RIMS. ANOTHER BATT. WILL
BE TAKEN DOWN.

N' - 1, LEVEL 3 AREA BOUNDED BY K, λ , + λ'


TROWEL WORK CONTINUES. PAVEMENT DOES APPEAR TO BE PRESENT THROUGH-
OUT AREA - CONCLUSIONS MUST WAIT UNTIL COMPLETION OF TROWEL WORK.
MATERIAL: COARSEWARE + GLAZE WARE FRAGMENTS - ONE PYRAMIDAL
LOOMWEIGHT.

General: Bruno cont'd with site plan - Answer w. sections
Susan studied tiles. M-2 spotters. photographs
taken according to the hypothesis that the
pan tiles used in some walls are in fact re-
used from the building and corresponding
tile falls in N'-6 and 7, O'-6 and 7. This
theory needs to be tested, but it is not unlikely
that the tile falls in L'-3 and 4, M'-3 and 4
contain only curved tiles of varying sizes
and no flat pan tiles.

Friday July 22

overcast and cool until 8 a.m.
cont'd cleaning

O', P' - 3, 4 LEVEL 4 BATT. #

3 votive vases + 2 frags of terra cotta statuettes found  just EAST OF LARGE CONGLOMERATE BLOCKS IN SITU; just south of μ .

TWO VASES ARE SMALL ^{VERY DEEP} TWO HANDED VESSEL  ONE OTHER VOTIVE

VASE HAS BEEN FOUND - SLIGHTLY LARGER THAN OTHER TWO + IS WIDE + SHALLOW



W/ HORIZ. HANDLES - VOTIVE KYLIX ~~OR~~ POSSIBLY OTHER MATERIAL

CONSISTS OF VARIOUS COARSEWARE + GLAZE WARE SHARD, ONE

LARGE RIM FRAGMENT OF AN AMPHORA, ONE PYRIMIDAL ZOOMWEIGHT

WORK IS SLOW DUE TO HARD SOIL, SOME SIGNS OF PAVEMENT BUT IT

AT PRESENT IS VERY SCATTERED.

N' - 1 LEVEL 3 AREA BOUNDED BY K, λ , λ '

TROWEL WORK COMPLETED. WALL IN O' - 1 CONTINUES NORTHWARD

THROUGH THIS AREA; BUT THERE ARE NO SIGNS OF IT IN AREA NORTH

OF λ '. THERE IS A PAVEMENT TO EAST OF WALL BUT ITS RELATION

TO WALL IS UNCLEAR. PAVEMENT ~~APPEARS TO BE~~ ^{IS} AT A LEVEL SLIGHTLY

ABOVE WALL IN SOME AREAS. ~~Some~~ ^{SOME} OF PAVEMENT ~~STONES~~ ^{STONES} ~~ARE~~ ^{NO DOUBT ARE}

ARE PART OF THE FALL FROM A WALL. THE PAVEMENT PETERS OUT +

IS VERY SCATTERED W/IN C. 1.00 - 1.50 OF λ - THIS AREA POSSIBLY FALL

N' + 1 LEVEL 3 AREA EXTENDING WEST FROM ABOVE

TROWEL WORK COMPLETED. NO PAVEMENT IN EVIDENCE. SEVERAL

CLUSTERS OF STONES MAY BE PARTS OF WALLS OR A BADLY PRES. PAV.

IN FAR W. CONC. OF STONES MAY BE PART OF A PAVEM. THEY ARE

smaller than the other stones of area, however they

are quite scattered. Their config. is rem. of wall

units. At present time imposs. to determ. exact

mat. fut. excav. in neighboring squares may

clarify situation. Material limited - coarsew.

+ glaze ware of ~~type present especially in area~~

~~of pottery~~

Saturday July 23, 1977

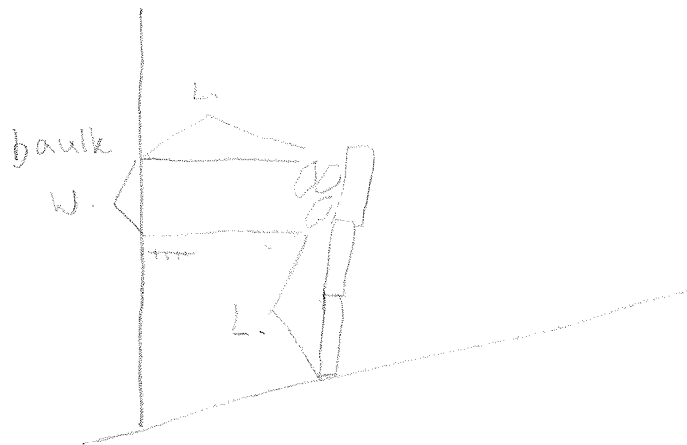
Sander explored possible continuation of wall T towards the W in L¹-1, M¹-1

Bruno cont'd w. the site plan

I. sketched site plan and walls

Jee and G. di T. test trench in N¹-5, O¹-5

(square previously excavated through July 5, 1977 as level 5, batt. 5)



Monday July 25, 1977

1) O'-3, O'-4, P'-3, P'-4

level 4 batt. 1

work cont'd towards the East -
very hard soil

Finds 1/2 box of pottery

Coarse ware

bronze pin

Ionic bowl frags

rim w.   design

O', P'-3-4 LEVELS AT BASE OF ~~BATT.~~ LEVEL 4, BATT. 1

A.	-2.78 + 1.13 = -1.65 - 7.78 = <u>-9.43</u>
B.	-2.78 + 1.13 = -1.65 - 7.78 = <u>-9.43</u>
C.	-2.82 + 1.13 = -1.69 - 7.78 = <u>-9.47</u>
D.	-2.82 + 1.13 = -1.69 - 7.78 = <u>-9.47</u>
E.	-2.68 + 1.13 = -1.55 - 7.78 = <u>-9.33</u>

O'-2 LEVEL 3 AREA ALONG + SOUTH OF M.
TROWELING BEGUN AND CONTINUING ALONG + SOUTH
OF M. MOST OF AREA WAS PREVIOUSLY CLEARED IN
1976. MATERIAL CONSISTS OF ASSORTED SMALL
COARSEWARE + GLAZE WARE SHERDS/A FEW SM. BONE
FRAGS.

TUESDAY July 26, 1977

~~1012~~ N'-4 LEVEL 4, BATT. 1 CARBON SAMPLE

LARGE CONCENTRATION OF LEAVES, C. 0.60 X 0.15 m, FOUND JUST WEST OF THE NORTH END OF WALL 5. ~~THE~~ CONCENTRATION APPEARS TO ~~BE~~ REMAINS A BURNT ~~PIECE~~ PIECE OF WOOD. ~~ORIGINAL~~ SAMPLE LOCATED IN A GRAY CLAY MATRIX WITH SOME REDDISH SAND PRESENT AS WELL AS ROOTLETS. ACTUAL LEVEL = -9.37 m.

0'-2 LEVEL 3 AREA ALONG & SOUTH OF M.

TROWELING CONTINUES IN AREA. FINDS FEW IN NUMBER AND CONSIST OF USUAL ASSORTMENT OF SMALL COARSEWARE & BLAZEDWARE SHERDS INCLUDE: ~~THE~~ 6th c. TIM^{FRAGS}, FRAG. OF AMPH. BISE., A BONE FRAG. & A MOLAR OF UNKNOWN ORIGIN.

WEDNESDAY JULY 27, 1977

O'-2 LEVEL 3 ALONG + TO SOUTH OF μ .

TROWELING FINISHED ON PAVEMENT PREVIOUSLY EXPOSED IN 1976. FINDS ARE USUALLY MIXTURE OF COARSEWARE AND GLAZE WARE SHEKDS INCLUDES THE ~~FRAGMENTARY~~ ~~TO A COARSEWARE VESSEL~~ ~~BASE OF LARGE SKYPHOS~~ ~~AND~~ SOME FRASS. OR BONE.

O'P' - 2 LEVEL 3 PAVEMENT C. 1.90m. SOUTH OF SECTION OF μ EAST OF μ' . AREA PARTIALLY TROWELED BY Prof. yest. + almost completed today. Large am. of mat. found. includes sev. 6¹⁶ums frag. ^{colled}, base of large skyphos + ~~an~~ incisors of herb. plus another bone frag. Most of pot found in area just to north of pavement. ~~Pavement may~~ Exact nat. of pavement must await final troweling tomo.

THURSDAY JULY 28, 1957

N^o 1-3 Level 4 batt # 2

Workers are taking area down only one - two cm. in a spalling up. Work could be completed ext. of batt # 1 or beg. of 2. Nail found just east of the end of W.

O¹-3 LEVEL 4 BATT. 2

NUMEROUS T.C. ST. frags. & some other sherds were found just to the east of the first large block in situ approx at level pt. A. This is the same area where earlier three votive vase were found.

27 July - 1977.

130/140
0.1

Cranio lunghi, glabella - occipite appross. $\frac{1.8}{7.4}$ an

(molto diformi) lunghi $14-15$

manca la parte facciale - 3.25
lung. orbitale

clavicola 13.5

braccio $\frac{\text{radio}}{\text{ulna}}$ $\frac{\text{omero}}{\text{palcio}}$ dex. 31.5
 $\frac{\text{perone}}$ $26/25$



Gambe sin. $42/41$
lung. femore 1.3 an. 1.8
spess. u. m. " 3 an.
testa fem. ϕ 11.5 cm



(spessato in 3) tibia 37 an / 38

(spess. in 3) II falange II dito dex. 1.8 cm
III " " 2.7 cm
metacar. " 4.1



III falange III dito 3.1 (dex 5.19 = 5 cm.)
lung. alcego

scheletro mio - giuocoma flessa - la gamba sin.
pote spess. tipo - braccio destro flessa, gomito
appoggiato alle costole, acromioclavic. ripiegata, nervo con
dito flessa verso la spalla. il orecchio e' completamente
dislocato; volge la base in alto, la calotta sulla stessa pian
nerv. in alto - manca parte la parte superiore, a parte
delle orecchie e dei temporali. I occipitoli spuntati all'altesso
del cranio. Piede destro dex. i nervi tuo il palpeario e cocca
fini

Le misure di lunghezza,
~~le~~ di lunghezza di molte ossa non sono state
prese con un'approssimazione, sup. al cm circa
a causa della difficoltà di reperire le estremità
e le numerose fratture che comportano spusi-
monchie per inadeguatezza di strumenti di misura.
Alcune ossa (come le falangi) non però state misura-
te con sufficiente esattezza.

Disponendo di poco tempo e sprovvisti di materia-
le per la consolidazione, si è preferito ~~non~~ ricopi-
re lo scheletro anziché tentare il recupero delle
ossa, in modo che questo sia possibile in condi-
zioni più favorevoli nel futuro. Dopo un'accurata
pulizia è stato deposto uno strato di sabbia fine
e pulita grigio chiara, ricoprendo il terreno intorno

e sopra la zona di un letto di sabbia profonda
da 20 a 5 cm. (riempendo tutte le cavità scavate
intorno). Sopra i punti più delicati (cavità cranio-
nervo, articolazioni degli arti) sono state deposte
fregole ricurve; queste sono state ricoperte da un
altro strato (5 cm.) di sabbia fine e pulita, sopra
la quale sono state poste a protezione 6-7 grosse
tegole piatte. Il tutto è stato infine ricoperto da
c.a. 10 cm. (15) di sabbia gialla mista a ciottoli
seccati dello stesso tipo di quella usata per la prote-
zione esterna delle mura