

PIZZICA POTTERY LOTS 1975  
PROVENIENCES

LOT#

- 1P A13 S L.1
- 2P A13 S L.2
- 3P A13 S L.1
- 4P " " "
- 5P A13 S Level of foundation trench
- 6P " " " " " "
- 7P C11 S L.2
- 8P " " "
- 10P A13 S L.2
- 11P C11 S L.1
- 12P A13 S L.1
- 13P C11 S L.3
- 14P D10 S 1/2 L.1
- 15P C10 S L.1
- 16P C10 S L.2
- 17P C2 surface
- 19P surface
- 22P B10 L.1
- 23P D9 L.1 < 24P A'13 L.1
- 25P B10 L.1
- 26P D9 L.1
- 27P C10 L.2b
- 28P C10 N L.1
- 30P Canal S bank So. B (R'-2)
- 31P C10 L.2a
- 32P A'13 L.2
- 35P E13 E L.1
- 36P Canal S bank So. A (R'-2)
- 37P B10 L.1
- 38P B10 L.2
- 39P A'13 L.1
- 41P D10 L.1/2
- 43P C11 N L.1
- 44P A'13 L.2
- 45P A'13 L.3
- 47P B10 L.2
- 48P E13 E L.1
- 49P " " "
- 50P C10 L.3
- 52P N'4, 0'5 So. 2
- 53P N'4, 0'5 So. 2 L.3
- 56P A'13 L.3
- 57P A'11 S L.1
- 59P E12 W L.1
- 61P E13 E L.1
- 62P A'13 L.3
- 64P A'11 N L.1
- 65P E12 ~~#~~ L.1
- 66P EF? L.3
- 67P Canal So. 4 (R'-2)
- 68P B10 L.2
- 70P A'12 N L.2
- 71P A'12 S L.1
- 75P A'12 bank surface
- 77P C11 Level of wall β' 40cm

# PIZZICA 1975 POTTERY LOTS

LOT#	PROVENIENCES
154P	C'14 L. 1 30 cm
155P	All S L. 3a
157P	Canal N Bank
158P	Canal S Bank
159P	Canal so 4 (R'-2) L. 162P All SL 3a
163P	All S L. 4a
164P	" "
166P	" "
167P	C'13 L. 2 area A sec. 1
170P	All foundation trenches of wall d. 5
171P	Canal N Bank
172P	Canal N Bank lower breccia
174P	C'14 Area C L. 2
175P	C'13 L. 1
176P	C'14 <del>Area C</del> tile area
177P	Canal N Bank lower breccia
178P	Canal so 4 stone wall (R'-2)
179P	Canal N Bank archaic wall lower breccia
180P	" " store lower breccia
181P	B'11 W L. 1
183P	All L. 4a
184P	All L. 5a
185P	N'4, 0'S Canal so 2
186P	Canal N Bank tile under upper breccia
187P	" " above lower breccia floor (P'-2-3)
188P	Canal so 4 stone wall (R'-2)
191P	Canal N Bank under breccia
193P	" " 10m below breccia
196P	" " above lower breccia floor (P'-2-3)
211P	Canal so 4 (R'-2)
214P	" " stone wall (R'-2)
215P	" " " "
217P	O'14 so. 2 dxt
224P	" " " "
227P	Canal N Bank under breccia
230P	B'11 W L. 1
231P	" " " "
233P	" " " "
234P	" " " "
235P	All S base of wall d. N
236P	All S area A L. 4a
237P	B'11 W L. 1
238P	" " " "
240P	All L. 3a
242P	B'11 W L. 1
244P	Canal S Bank so. W. of brick wall b. 1 (R'-1)
245P	D'14 L. 2 yellow
246P	C'14 E area A L. 2
247P	All L. 3a
248P	All Area B L. 3
249P	All W Area A L. 5a
250P	C'14 E L. 2
260P	Canal S Bank top of so. A+B b. 3 (R'-2)
261P	" " so. W of brick wall b. 3 (R'-1)

# PIZZICA 1975 POTTERY LOTS

## LOTH      PROVENIENCES

262P	Canal S Bank So. W. of brick wall b. 2. Q'-1
263P	" " " " inside squared stone wall. (Q'-3)
264P	A'11 S h. 2a
265P	D'14 W L. 1
267P	Canal S Bank squared stone wall pit (Q'-3)
268P	" " " " " " 83cm (Q'-3)
269P	" " " " " " 12 cm below lower breccia
271P	B'11 W L. 1
272P	B'11 W L. 1
275P	Canal So. 4 b. 1. (R'-2)
277P	B'12 surface
281P	B'11 N L. 2
284P	Canal N Bank So. E
286P	Canal S Bank squared stone wall pit (Q'-3)
288P	Canal So 4 b. 1 (R'-2)
289P	" " " " " "
290P	C'13 Area A sec. 1 L. 3
291P	C'13 E. L. 1
292P	Canal So. 4 b. 2 (R'-2)
293P	" " " " " "
294P	B'11 W L. 2
295P	" " " " " "
296P	B'12 L. 1
297P	C'11 S
298P	B'12 L. 1
299P	B'12 L. 2b
300P	B'12 L. 1
301P	B'11 S. A in S. bank L. 3
302P	A'11 Area B <del>end of L. 3</del> L. 4
303P	A'11 S Area B end of L. 3
304P	Canal So. of squared stone wall L. 1 (Q'-3)
305P	B'12 L. 2b
306P	B'11 W L. 2
308P	Canal Area A+B b. 1 (R'-2)
309P	Canal S Bank squared stone wall (Q'-3)
310P	" " " " " " L. 1 (Q'-3)
311P	" " " " " " - pit (Q'-3)
312P	Canal N Bank So. E
313P	C'14 E. L. 1
314P	Canal Area A+B b. 2 (R'-2)
315P	B'11 L. 2
321P	Canal S Bank So. W. of brick wall b. 1. (Q'-1)
322P	Canal squared stone wall 2 <sup>nd</sup> breccia (Q'-3)
324P	B'12 L. 2b
325P	B'12 L. 2a
326P	Canal N Bank over breccia
327P	B'12 3a
328P	" " " "
329P	" " " "
330P	A'11 Area A L. 5
331P	C'13 E L. 2 sec. 2
332P	Canal So. in area of So 4 A+B SW pt (R'-2)
333P	B'12 L. 2c
334P	A'9 L. 1

PIZZICA 1975 POTTERY LOTS

LOT#	PROVENIENCES
335P	A'12 robber trench
343P	<del>A'9 L.1</del> B'12 L.1
344P	B'12 L.2a
345P	" "
346P	" "
347P	D'13 L.1
348P	C'13 E grey L.2 sec. 2
349P	Canal S Bank S ext of squared stone wall b.1+2 (Q'-3)
352P	A'12 robber trench
353P	" "
354P	All S Area A wall trenches
355P	Canal S Bank squared stone wall b.2 (Q'-3)
356P	A'12 robber trench sand hole
357P	C'13 / C'14 bank L.1
358P	D'13 / D'14 bank L.1
359P	A'11 W Area A L.6
361P	Canal so. A+B b.3 (R'-2)
362P	Canal S Bank so. of wall 60cm below wall level of breccia
363P	Canal N Bank surface
364P	A'9 Area A L.2
365P	Canal S Bank so. to S of squared stone wall b.1 (Q'-3)
366P	" " " " " " " " " " " " b.2 "
367P	" " " " " " " " " " " " " "
368P	" " " " " " " " " " " " " "
369P	Canal S Bank so. in depth at end of tile wall (Q'-2)
370P	" " " " " " " " " " " " " "
371P	A'9 L.1
372P	A'9 Area A L.2
373P	Canal S Bank so. to S of stone wall (Q'-2)
374P	so. 4
375P	" "
376P	" "
377P	" "
378P	" "
379P	" "
380P	" "
381P	" "
382P	" "
383P	" "
384P	" "
385P	A'9 Area A sec. 1 L.2
386P	so. 4
387P	" "
388P	" "
389P	Ext wall of S L.1
390P	so. 4
391P	" "
392P	A'9 Area A sec. 1 L.4
393P	" " " " " " L.3
394P	E'10 S L.1
395P	A'9 Area A (sec. 1) L.3 foundation trench
396P	A'9 Area A (sec. 1) L.2 wall foundation
397P	A'10 S ext L.1
398P	A'9 Area A (sec. 1) L.3

PIZZICATA 1975 POTTERY LOTS

LOT# PROVENIENCES

399P	A'9 Area A (sec.1) L.3
400P	A'9 Area A sec.1 L.4 foundation
401P	C'13 Area B L.2 top of kiln
402P	" " " "
403P	E'10 S. L.1
406P	B'10 L.2
408P	B'10 L.1
410P	B'10 L.2
413P	Canal S/N Bank So. 5
416P	A'12 robber trench
419P	" " "
420P	" " "
421P	So. 6
423P	B'13 L.1
424P	A'9 S ext following wall of E/1
425P	A'9 S ext sec. 2 L. 2
426P	A'9 S ext following of E, L3 sec. 2
427P	B'13 Area A L.2
430P	A'9 S ext following of E, L3 sec. 3 / 433 B'13 Area A L.2
432P	A'13 N L.1
435P	A'12, A'13 EW cut along N border of So. 5 + across bank L. 3
438P	A'13 sec. B. L. 2
442P	A'13 sec. B L. 3 EW cut
443P	So. 6
445P	C'13 Area B L.2 top of kiln
449P	N Bank So. 5 b.4
451P	So. 6
452P	"
453P	"
454P	N Bank So. 5 b. 3
455P	So. 6
456P	"
457P	"
458P	"
459P	"
461P	"
462P	So. 6 5 b 2
462P	So. 5 b 5-6
463P	So. 5 b 5-6
464P	So. 5 b. 5
465P	"
467P	So. 6 Escarico
469P	"
471P	So. 5 above tile level
472P	A'9 S ext of E/1
473P	N cut L.1
474P	"
473P	So. 6
474P	"
476P	So. 5 b. 5 above tiles
477P	A'9 2nd S ext of E/1 L. 2
478P	A'12, A'13 EW cut along N border of So. 5 + across bank L. 3
479P	"
480P	A'9 foundation ext 3 of A'9 L. 2

DIO DII E12

# PIZZICA 1975 POTTERY LOTS

LOT#      PROVENIENCES

485P	So. 56 E of tiles
488P	" " " "
492P	Scarico N slope
<del>491P</del>	
493P	A'9 3rd ext of A'9 L. 2
494P	" " " " " "
496P	So. 5 b. 5-6
497P	C'12 end of B W
498P	N So. of E L. 1
499P	So. in N portion of corner of E + N D 8
500P	N So. of E L. 1
501P	A'12 rubble trench
502P	So. 6 W scarico
503P	So. 5 E 1/2 above pavement
504P	" " " "
506P	So. 5 E 1/2 b. 6
507P	" " " "
508P	" " " b. 4
509P	" " " b. 4
511P	So. 6 # Area C
514P	" " " "
517P	So. 6 W scarico
520P	So. 6
524P	So. 6 burned Area B E. of tiles
533P	A'9 B'9 N ext L. 1
534P	So. 5 mixed levels above rock + tile deposit
535P	Area E of blocks b. 6
537P	So. on E aisle of turn of S B 9
538P	So. E for wall K L. 1
541P	Area W of wall L. 2 B'8
543P	(C'13) over interior L. 1
544P	So. 5 W 1/2 b. 6
545P	So. 6 Area C
546P	C'13 over exterior L. 1
547P	So. 6 burned area B E of tiles
548P	So. for W ext of wall f
549P	γ N cut L. 1
550P	So. B'1 sounding L. 1
552P	So. for W ext of wall f
553P	So. 6 Area D sec. 1
554P	" " " "
555P	So. 6 Area D upper layers
556P	A'10 E ext L. 2
557P	S Bank
566P	A'10 W ext L. 1
569P	So. 6 area C
570P	A'9 S ext L. 2
571P	So. for wall of S L. 1
572P	So. 5 b. 6
574P	A'10 E ext L. 2, 3
575P	E ext for wall K L. 1
576P	A'12 W ext L. 2
577P	So. 5 tile deposit
578P	So. 6 area-D upper layers

# PIZZICA 1975 POTTERY LOTS

## LOT# PROVENIENCES

581P	C'13 oven interior L.2
582P	wall trench L.2
584P	So. 7
586P	wall $\Omega$ N L.1 C'8
587P	So. perpendicular to monumental wall area B.L.2 B'8
588P	So. 5 tiles
589P	E So. to wall K So. 4 L.1 B'8
590P	C'13 oven interior L.2
591P	So. 5 b.6
592P	So. 5 tiles
593P	S ext wall $\Omega$ L.1 C'8 D'8
594P	W ext wall $\Omega$ L.1 D'8 < 595P D'7 S ext $\Psi$ L.1
597P	So perpendicular to monumental wall B'8
598P	C'11 L.1
599P	wall $\Omega$ N L.1 C'8
600P	C'13 oven interior
601P	" " " " " "
602P	wall $\Psi$ trench L.2 C'6
603P	" " " " L.1 C'6
604P	So. 5 tiles
605P	C'13 oven interior L.2
607P	NE So. for wall K L.1 B'8
608P	C'13 oven interior L.2
609P	wall $\Omega$ trench C'8
610P	So perpendicular to monumental wall B'8
611P	E So. to wall K So. 4 L.1 B'8
612P	So. 8
620P	wall $\Omega$ N L.1 (C'8)
621P	So. E of wall $\Omega$ L.1 (C'8 D'8)
625P	So. E of $\Omega$ trench N L.2 (C'8) / 626P wall $\Omega$ trench C'8
628P	" " " " L.1 C'8
627P	Even grey soil S side centre cut bank L.2 (C'13/D'13)
629P	<del>So</del> C'11 S ext. / wall $\Psi$ So. 1 L.2
630P	" " " " L.1
631P	C'12 S'13 L.1
632P	So. E of $\Omega$ trench N L.1 C'8
633P	C'13 C'14 bank L.1
634P	C'13 D'13 bank L.1
636P	C'11 NE L.1
637P	C'6 S ext. of $\Psi$ So. 2
638P	So. W of $\Omega$ trench S L.1 C'8 C'9 D'8 D'9
640P	" " " " L.2 (C'8 C'9 D'8 D'9)
641A	oven area X L.2 grey soil - D'13
641P	D'14 D'15 bank L.1
643P	E'13 E'14 D'13 bank L.1
644P	C'14 D'14 bank L.1
645P	B'6 E ext rho So. 1 L.1
646P	oven area X L.2 grey soil - D'13
648P	oven L.3 (C'13/D'13)
651P	oven above floor II L.3 C'13 D'13
656P	oven above floor II L.3 C'13 D'13
657P	So. E of $\Omega$ trench S L.1 D'8
659P	So. W of $\Omega$ trench S L.2-3 C'8 C'9 D'8 D'9
660P	" " " " L.3 (C'8 C'9 D'8 D'9)

PIZZICA 1975 POTTERY LOTS

LOT #

PROVENIENCES

661P	SO W of trench S L 3	C'8 C'9 D'8 D'9
662P	" " " " " "	C'8 C'9 D'8 D'9
663P	E ext rho L 1 So. 2 (C'5)	
665P	SO W of trench S L 2	C'8 C'9 D'8 D'9
666P	" " " " L 3	C'8 C'9 D'8 D'9
667P	open area X L 2 grey D13	
668P	" " " " " "	
669P	open L 3 (C'13 D'13)	
670P	C'34, C'5 E ext rho So. 3 L 1	
677P	C'5 S ext rho So 1 L 1	
678P	open area W L 1 E'14	
679P	C'5 E ext rho So 2 L 1	
682P	SO E of trench S L 1	D'8
683P	open area X L 1 D'13	
684P	C'4, C'5 E ext rho So 3 L 1a	
685P	SO E of trench S L 2	D'8
686P	" " " " " "	D'8
687P	" " " " L 1a	D'8
688P	" " " " bank area L 2	D'8
689P	" " " " L 2	D'8
690P	open area Y L 2 E'13	
691P	SO E of trench S L 2a	D'8
692P	open area Y L 1 E'13	
697P	All A'11 bank L 3	
698P	SO E of trench S L 1	D'8
699P	open area Y L 1 ext. E'13	
700P	open to N	
701P	open area X L 2 D'13	
711P	D'7, D'8 Area A So 1 Sect of trench + archaic str.	
712P	D'7 E ext wall of So 1 L 2 (L26 D'7)	
713P	C'5 Sect rho So 3 L 1	
714P	D'7, D'8 Sect archaic str. So 1 L 2 area B	
715P	C'5 Sect rho So. 2 L 1	
716P	D'7, D'8 Area A So 1 L 1	
717P	C'5 Sect rho So 1 L 1	
718P	open area Y, Z L 3 E'13	
720P	All A'11 bank L 4	
721P	All A'11 bank L 3	
722P	" " " " L 5	
724P	open area Y L 3 E'13	
726P	N cut area W, Y, Z L 2	
728P	open ext area. Y praeforium E'13	
729P	open N. cut E'13	
735P	open S ext L 1 E'13 E'14	
737P	So. E of So 1 S. of $\psi$ L 1 D'7	
738P	open S ext L 2 E'13 E'14	
739P	SO E of So. 1 S. of $\psi$ L 1 D'7	
740P	open S ext L 2 E'13 E'14	
742P	C'5 Sect rho So 3 L 1	
743P	So. 2 N of $\psi$ L 1 C'6	
744P	A'10 A'11 bank L 1	
745P	A'11 A'12 bank L 2	
746P	" " " " L 1	
748P	D'7 E ext wall of So 1 L 1	



PIZZICA 1975 POTTERY LOTS

LOT# PROVENIENCES

749P	D'7 Ext wall $\psi$ So.1 L.2
751P	" " " " " " L.1
750P	S ext $\psi$ So.3 L.1 E'7
752P	" " " " " " E'7
753P	" " " " " " L.2 E'7 F'7
754P	" " " " " " E'7 F'7
755P	E ext $\psi$ So.1 L.3a D'7
761P	C'14 L.2
762P	oven area Y. I L.4 E'13
764P	E'7 L.1
765P	oven area Y. I L.4 E'13
766P	G'7 L.2
767P	oven area Y. L.4 E'13
768P	2nd N ext $\psi$ area 3 L.2 C'6
770P	D'8 L.2
771P	oven ext. area VII L.4 E'13
772P	oven area YI L.4 E'13
773P	E'7 L.3
774P	B'6 EW So. E of $\psi$ L.2
775P	" " " " " " L.1
778P	A'7 So. 3 ext $\Omega$ L.2
779P	" " " " " " L.1
780P	C'5 C'6 D'5 L.3 NE room
781P	C'5 NE room L.2
782P	A'7 So. 2 ext $\Omega$ L.2
783P	A'7 So. 4 L.1
784P	A'7 $\Omega$ L.2
785P	A'7 So. 2 $\Omega$ L.1
785P	Trench F S ext. L.2 S.5
786P	" " " " " " L.1
787P	A'7 So. 1 $\Omega$ L.1
788P	C'5, C'6, D'5 <del>L.3</del> NE room L.1
789P	E'13, E'14 praeforium L.2
790P	E'14 praeforium L.2
799P	E'13 praeforium oven. L.1
800P	A'12 So. L.4
801P	C'5 L.1
802P	E'13 praeforium oven. L.1
807P	A'12 L.3
808P	A'12 L.2
809P	B'6 L.1
810P	" " " " " "
811P	B'7 L.1
812P	" " " " " "
813P	E'15 Area A L.2
818P	A'12 L.4
819P	E'13 L.2
820P	G'12 L.1
821P	E'13 L.3
822P	D'10 L.1
823P	A'10 A'11 L.2
824P	N Bank So. 5 N Trench A L.3
824P	E'12 L.2

PIZZICA 1975 POTTERY LOTS

LOT# PROVENIENCES

- 825P N Bank surface
- 826P A'10 A'11 L. 3
- 827P " " L. 2
- 830P A'9 L. 3
- 831P E'12 L. 2
- 832P A'9
- 833P A'10 A'11
- 834P D'12 L. 1-2-3
- 835P B'9 L. 3
- 837P A'10 A'11 b. 1 L. 4
- 839P F'7, G'7 L. 1
- 840P " " L. 2
- 841P A'10 A'11 L. 4, b. 2
- 842P B'9 L. 3 deep sounding
- 843P F'7, G'7 L. 1
- 845P E'6 L. 1
- 846P " " "
- 847P SO. S N L. 1
- 848P A'6 L. 2
- 850P B'9 deep sounding L. under blocks. 3?
- 851P B'9 L. 3
- 852P B'9
- 854P open L. 4 ~~E'13 E'14~~ ;
- 855P SO. S N L. 1
- 857P N Bank L. 2
- 860P SO. S L. 1
- 861P open L. 3 (C'13 D'13 ?)
- 869P SO. S L. 1
- 870P " " "
- 872P C'6 L. 1
- 873P SO S L. 1
- 874P open L. 4 ~~E'13 E'14~~ ;
- 875P G'7 L. 2
- 876P G'2 L. 1
- 877P SO. S L. 1
- 878P open L. 5
- 880P SO. S N by blocks L. 1
- 881P SO. S N by blocks
- 882P SO. S N L. 1
- 882P SO. S N S
- 885P N Bank L. 3
- 886P SO. S NW of NS wall L. 1
- 887P SO. S N L. 1
- 888P SO. S L. 2
- 889P SO. S N over NS wall
- 890P SO. S N by 2 conglomerate blocks
- 893P " " W of NS wall L. 2
- 894P " " N of NS wall L. 1
- 895P " " NE of NS wall L. 1
- 897P " " by 2 conglomerate blocks
- 898P " " "
- 899P " " E of NS wall L. 1
- 900P " " over NS wall
- 901P SO. S

PIZZICA 1975 POTTERY LOTS

LOT#	PROVENIENCES
903P	805 E of NS wall L1
904P	" " " " " "
907P	" trench C EW archaic wall to pavement
909P	" " " " " "
910P	" Trench B L2
912P	" Trench A L2
915P	" " " " " "
916P	" " " " " " L3
916P	" " Trench C under breccia
917P	" " Trench A L3
918P	" " Trench B L2
919P	" " Trench C under breccia L2a
920P	" " Trench A L2a
921P	" " " " " " L4
922P	" " Trench B L2 sect
923P	" " Trench C L2/2a (0'-3 0'-4)
925P	" " Trench A L2
926P	F ?
928P	805 N Trench C west L2a
929P	" " " " " " L2
930P	" " " " " " L1
932P	clay deposit by well L3
934P	805 N Area E L1
935P	" " " " " "
937P	" " " " " "
938P	" " " " " "
940P	" " " " " "
941P	" " " " " "
942P	" " " " " "
943P	" " " " " "
945P	Trench F L0
947P	" " " " " "
945P	805 N E of NS wall L3
949P	805 N Trench C L2
950P	" " Trench D on breccia pavement L1
951P	" " Trench C L2
952P	Trench F L0
953P	805 N Trench D L2
955P	" " Trench C L3
956P	" " Area E L1
957P	" " " " " " L2
957P	" " " " " " L2
958P	well trench level of limestone
960P	805 N Trench D L2
961P	Trench F L1
962P	" " " " " "
963P	" " " " " "
966P	" " " " " "
967P	" " Sect. L2
968P	" " L2
969P	" " L.C
970P	" " " " " "
971P	" " " " " "
972P	" " " " " "

# PIZZICA 1975 POTTERY LOTS

LOT#	PROVENIENCES
974P	805 N Trench D L. 2
975P	Trench F L. 2a 805
976P	" " L. 1a "
978P	805 N Trench D L. 3
980P	Trench F S ext. L. 2 805
981P	" " S ext. L. 1 "
982P	" " " " " "
983P	805 N Trench B S ext L. 3
986P	" " Trench F S ext L. 0
987P	" " Trench C E ext L. 1
988P	" " " " L. 2
989P	" " Trench F S ext. L. 0
990P	" " Trench C E ext. L. 3 (0'3 0'4)
992P	" " Trench F S ext. L. 1
993P	" " Trench C E ext. L. 3
995P	" " Trench B S ext L. 1, 2, 3.
996P	" " Trench F L. 3
997P	" " " " L. 1-2
999P	" " " " L. 3
1000P	" " " " L. 2/3
1001P	" " " " L. 3
1002P	" " " " " "
1003P	" " " " " "
1006P	80 6 E - (deep sounding)
1007P	80 5 N Trench A L. 3-4
1008P	" " N - (A) E - L. 0
1009P	80 6 surface.

# PIZZICA 1975 POTTERY LOTS

LOT#	PROVENIENCES
974P	805 N Trench D L. 2
975P	Trench F L. 2a 805
976P	" " L. 1a "
978P	805 N Trench D L. 3
980P	Trench F S ext. L. 2 805
981P	" " S ext. L. 1 "
982P	" " " " " "
983P	805 N Trench B S ext L. 3
986P	" " Trench F S ext L. 0
987P	" " Trench C E ext L. 1
988P	" " " " L. 2
989P	" " Trench F S ext. L. 0
990P	" " Trench C E ext. L. 3 (0'-3 0/4)
992P	" " Trench F S ext. L. 1
993P	" " Trench C E ext. L. 3
995P	" " Trench B S ext L. 1, 2, 3.
996P	" " Trench F L. 3
997P	" " " " L. 1-2
999P	" " " " L. 3
1000P	" " " " L. 2/3
1001P	" " " " L. 3
1002P	" " " " " "
1003P	" " " " " "
1006P	80 L. E - f deep sounding
1007P	80 S N Trench A L. 3-4
1008P	" " N - (A) E L. 0
1009P	80 L. surface.

PIZZICA 1976~

FARMHOUSE (1)

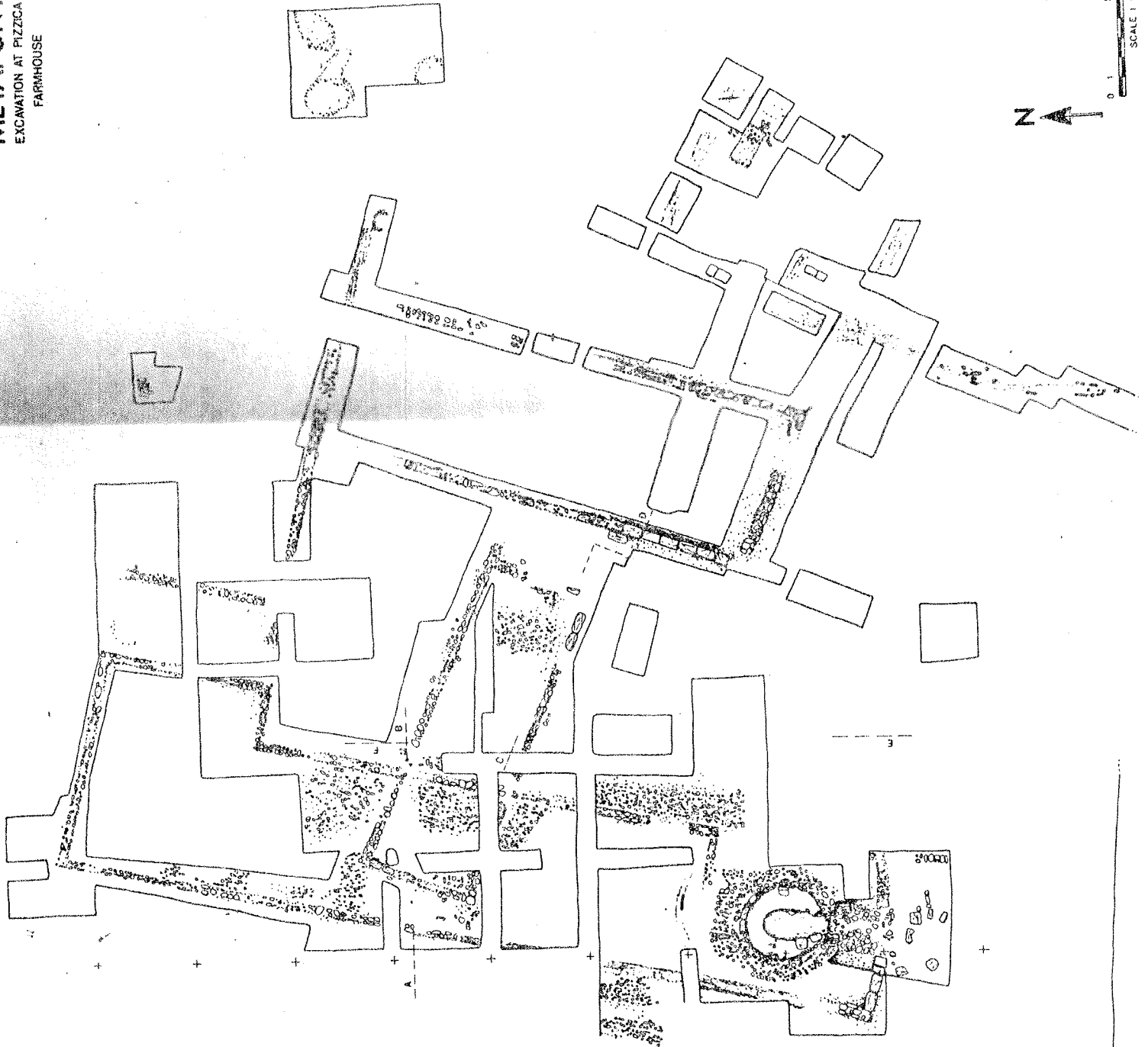
EXCAVATORS:

WEEK . JUNE 3-6

TRENCH SUPERVISORS: D. EMANUELS  
B. NEIDINGER

R. GAIS - D. HENDERSON

**METAPONTO**  
EXCAVATION AT PIZZICA 1975  
FARMHOUSE



1300  
N  
0 1 5 10 m  
SCALE 1:100



CONVERSION FROM PROVISIONAL 1974  
 TERMINOLOGY FOR SQUARES TO STANDARD (1974)

<u>1974</u>	<u>STANDARD</u>	<u>1974</u>	<u>STANDARD</u>
<u>I<sub>s</sub></u>	A <sub>1s</sub>	<u>XXVII</u>	B <sub>13</sub>
<u>IV<sub>N</sub></u>	44 <sub>N</sub>	<u>XXXIX</u>	C <sub>11</sub>
<u>XVIII</u>	B <sub>4</sub>	XL	C <sub>12</sub>
<u>IX</u>	A <sub>9</sub>	C <sub>1X</sub>	A' <sub>9</sub>
<u>X</u>	A <sub>10</sub>	CX	A' <sub>10</sub>
<u>XI</u>	A <sub>11</sub>	CXIV	B' <sub>10</sub>
<u>XII</u>	A <sub>12</sub>	CXXV	B' <sub>11</sub>
<u>XIII</u>	A <sub>13</sub>	CXXVI	B' <sub>12</sub>
<u>XIV</u>	B <sub>11</sub>	CXXXVIII	C' <sub>10</sub>
<u>XV</u>	B <sub>12</sub>	CXL	C' <sub>12</sub>

1

JUNE 3, 1975 - WORK BEGAN AT 7.25

WORKMEN: G. DI TARANTO

DONATO

RAFFAELE

<sup>DINO</sup>  
{ PEPINO }

NORTH SLOPE, TRENCH 4 (not shown on map?)


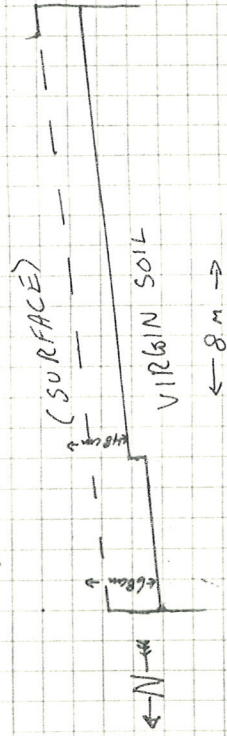
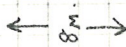
3.

This trench was begun in hope of discovering tombs, since burials have been previously found nearby. Digging started at the north end of the trench, 9 m. lower on the hillside than the south end.

The soil was dark reddish brown 5 YR 3/2, firm, and contained many stones, scattered tile fragments in assorted colors and thicknesses. No pottery.

LEVEL 1: Having removed 40 cm. of this plowed soil, we decided to cut deeper into the earth; since no tombs were found we needed to observe the stratification of the hillside. This level ended with virgin soil at a depth of 48 cm.

LEVEL 2: The virgin soil was hard, very stony; reddish yellow 7.5 YR 6/6. About 20 cm's depth was removed along the first two metres of the lower (N) end of the trench, while in the upper 8 m. the level was merely laid bare before the trench was abandoned.



75. A

June 4, 1975 5.

[LOC 87]

A12

This trench was opened in order to determine whether walls A, south and B west continue on the same course as the sections previously exposed.

LEVEL I: The soil, brown 7.5 YR 5/2

and firm, contained stones, some tile fragments of various colors and thickness and a few shreds of pottery. The plowed soil level ends at a depth of 29 cm. with tile shreds (as in A12) in the western part of the trench. To the east of the tile level a group of stones forming the continuation of wall A south was recovered at a depth of 28 cm. This wall is ~~intercepted by~~ formed by pebbles, averaging 2.5 x 3.5 cm. ~~which is~~ <sup>the</sup> ~~width of~~ <sup>width</sup> of the wall.

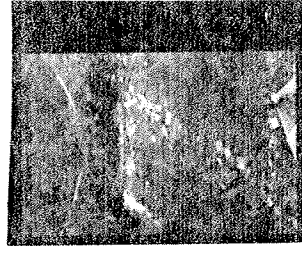
Wall A south is ~~intercepted by~~ <sup>intercepted by</sup> wall B west in this trench. A few stones, extending 2.8 cm. from the trench wall, remain of wall B west, while a wall trench about 50 cm. wide, of darker soil (dark reddish brown 5 YR 3/2) ~~traces its path to the~~ <sup>traces its path to the</sup> south side of the trench (depth 30 cm.). To the east of the wall trench were discovered some stones belonging to wall A south. Although these are not arranged in a fashion appropriate for a wall foundation, nevertheless they are in the path of a south and bear plow marks which suggest that they have been pushed out of their proper places.

Summary: Wall A south continues through this area, crossed by wall B west, which also crosses the whole trench.




CERAMICS LEVEL I  
75.98P  
LEVEL II - 75.70P

6.



75 A

E-W  
C-11 Section 5 Bank



/// - bank

- 1 - plowed earth c. 30M
- 2 - hard earth c. 12 - 15M
- 3 - hard earth, little ceramic evidence c. 20M.

— 1 meter

level 1. This level was found in the area bounded by the south face of wall Beta N and the S. Dault, the area bounded by wall 1974 as Room 7.

75.9P Ceramic material from this level placed in box labelled C-4 South half, level 2. Level 2 ranged in depth from .29 - .44 m. 75.9P

level 3 was found under level 2. Its color was 104R 413 "brown-dark brown," and was of a hard consistency with pebbles. Material from this level placed in a box labelled C-11 S half, level 3. Level 3 ranged in depth from .43 - .66 M. Little ceramic evidence. 75.13P

Under level 3 was uninsoil, very hard + pebbly, found from depths of .56 - .66 M. Since level 2 was hard packed and found at the top of the walls, level 2 might be considered a floor or perhaps the hard packing for a floor which no longer exists. Level 3 might be a levelling course for the floor or associated in some way with a floor.

After lunch, a new half square, C-10 South, was begun (see Wednesday for plan), in order to determine if wall Beta W continued in a SE direction. <sup>June 4,</sup>

level 1 in C-10 South - counted of "plowed-earth" 104R 3/2, "very dark grayish-brown," as in C-11 level 1 - level 1 ranged in depth from 0 at SE corner (Chain Stake C-10) to .33 M. Material from level 1 placed in box labelled C-10 S half level 1. 75.15P

Find #1, small bronze fibula, found in level 1. 75.66B

D-10, South half, the square directly W of C-10 was also begun after lunch to see if wall D1 continued North east.

level 1 in D-10 South, plowed earth, 104R 3/2 "very dark grayish brown," as in other squares. Material placed in box labelled D-10, South half level 1. Work ended at 4 PM.

13  
well. Excavation continued along wall a to discover the wall's foundation trench. Two large stones were discovered about 7cm below the level of the top of wall a. These rectangular, worked stones were part of the foundation trench in wall a. Two sherds were discovered among the stones of the foundation trench and were bagged separately. Both walls a and x were photographed.

Summary: Wall a was discovered to continue to the south and to turn east. The continuation of wall x was also discovered.

June 4, 1975 [LOC 8.7]  
 A' 11, North

← N →

In this trench we were hoping to uncover the continuation of wall or south.


Level 1: The plowed soil, as in A' 12, it was brown (7.5 YR 5/2) and firm, containing stones, some assorted tile fragments and little pottery remains. Wall or south was eroded to a depth of 20 cm. in the south west corner of the trench. It consists of pebbles measuring, on the average, about 20 x 25 cm. and bearing marks of the plow. The level ends at a depth of 22 cm. in the NW corner and 28 cm. in the north east (the depth is more even along the south wall of the trench). In this level were discovered:

- Small find 1, a rusted piece of some iron instrument. 15.105M
- Small find 2, an arrangement of chipped, golden-brown 15.109A stone with a slightly glossy surface.

Level 2: At the end of level 1 the soil changed drastically in texture (harder, very many pebbles, traces of reddish yellow clay) and in colour (grey dark grey 5YR 3/1). Very few tile and pottery fragments were found. No finds of any other kind. This level was removed only in the western part of the trench, since indications are that ~~under it~~ <sup>under it</sup> ~~is~~ <sup>is</sup> ~~part of~~ <sup>part of</sup> ~~the~~ <sup>the</sup> floor of a room or courtyard. This level ends at a depth of about 28 cm. at the NW corner. It was left in place over the eastern half of the trench.

Level 3 has not yet been dug into, but is seen to consist of reddish-yellow (5YR 7/8) lumps of clay (diameter about 3-4 cm. and smaller). The traces of reddish-yellow clay observed in level 2 clearly have come from this material.

Summary: Wall or south continues through this area along the same course as that observed in A' 12 and A' 13 south. The reddish-yellow clay discovered in and beneath level 2 may be the remains of an ancient floor surface or part of a walling course for a floor surface. The presence of traces of it in level 2 are attributable to plowing. Soundings between A' 11, remains of wall



ment (CAP?)  
 35  
 P



a south and the S W corner of the trench will indicate whether the floor is to be associated with the building stage? represented by the wall. If so, we do not expect to find evidence of the clay beyond the wall.

June 5, 1975

[Log P. 14, 15]

A 12, East

The purpose of this trench was to show whether wall B west continues southward from B 12, where it was previously exposed

Level 1: plowed earth; dark reddish grey S YR 4/2; firm; containing stones, numberless assorted tile fragments, some pottery remains. This level extends to a depth of 30 cm. At this depth the tops of stones were visible along the projected path of wall B west. No finds.

Level 2: Two different soils are represented here, both different from the soil in level 1.

Only about 4 cm. was removed in the area of the stones belonging to wall B west, a strip 1 m. wide, parallel to the east wall of the trench. Here were found a few small fragments of pottery, but no pieces of tile in a hard-packed, very dark grey S YR 3/1 soil.

15.95P

In the western part of the trench the earth was dark brown 7.5 YR 3/2, softer packed, and contained some stones, numerous tile fragments and very little pottery. At a depth of 21 cm. a level of tile fragments, as in B 12 and last year's trial trench in A 12, was encountered.

Summary: the section of wall B west discovered here fills in a gap between the sections found in B 12 and A 12. The tile layer found in these same beds also appears here, to the west of the wall as in the previous instance.

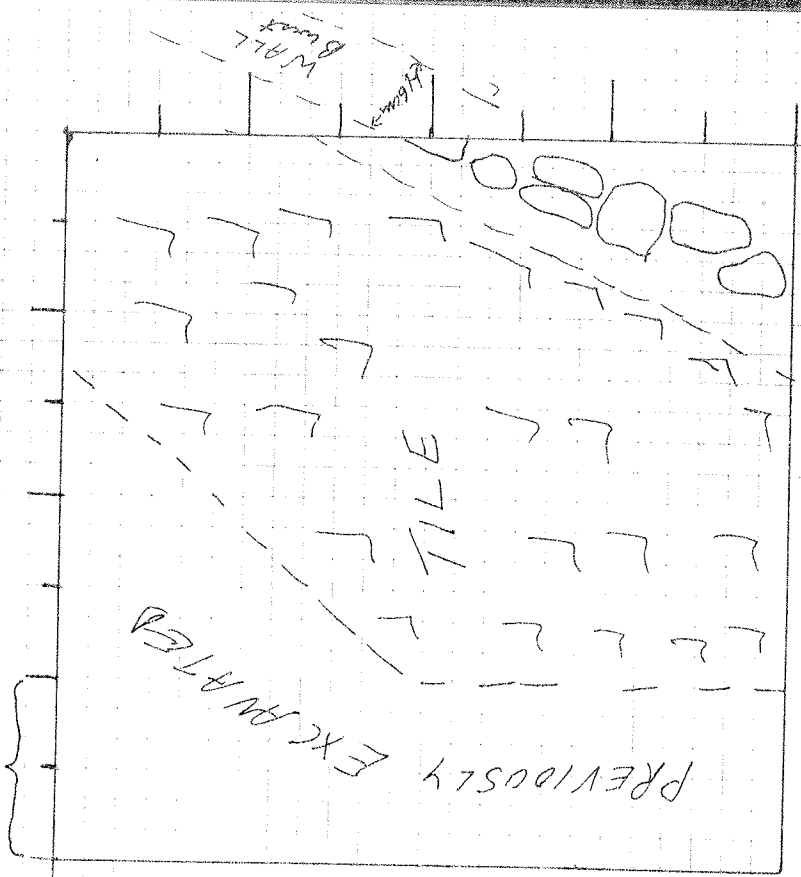
Addendum: On June 6 Toby O'Connor and Catherine Mitchell discovered while cleaning the tile level a packet of Charred wood (18 mm. below the surface at stake A 12) measuring 3.5 x 4.5 cm. They were unable to remove the material in one piece, although it appears to form a single mass.

B 13

19.

B 12

= 1 M.



June 5, 1975 [LOG P. 16]

B 13, SW Corner

Our purpose here was to clear the presumed continuation of wall  $\gamma$  east through this untouched corner, which was not excavated along with the rest of the grid square last year.

The plowed soil was dark brown 7.5 YR 3/2, containing assorted tile fragments, some shreds of pottery, and stones; texture firm.

We commenced digging from the east, remaining about 29 cm. of earth; after having gone about 1.33 m. from the starting point, we noticed that we were cutting into a second level which began at a depth of 22 cm. Also at this point we discovered remains of wall  $\gamma$  east, previously exposed in this grid square and those directly north. In this area of the trench, we discovered Emballinid 1; a small piece of glass.

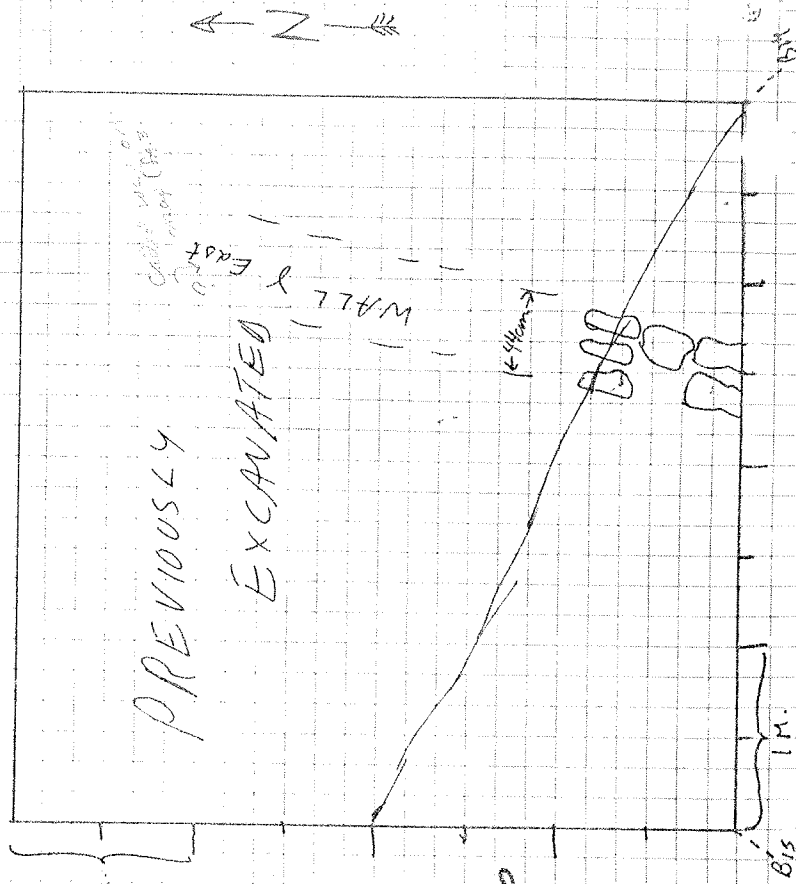
CERAMIC - 75.91 P

From this point (i.e. the eastern edge of wall  $\gamma$  east) westward the soil was excavated as follows:

- Level 1: soil and contents as above; no finds.  
depth: 22 cm.
- Level 2: the soil was dark greyish brown 10YR 4/2, harder packed; contained some fragments of tile, some potshards and stones.  
At a depth of 27 cm. we discovered the remains of wall  $\gamma$  east, which here consists of roughly-worked stones and fieldstones (average measurement 20 x 30 cm.).  
Width of wall: 44 cm.

This level was not removed to its full depth but to a depth of about 29 cm. from the surface

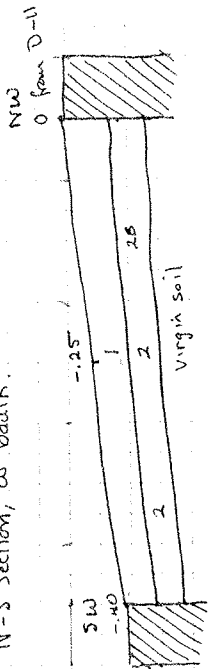
LEVEL 2 75.97 P



22.

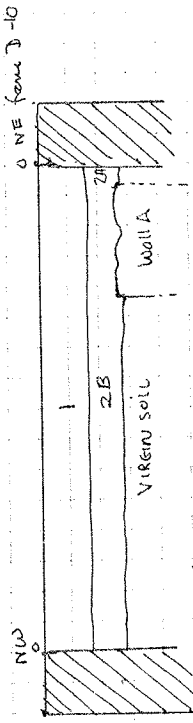
C-10 Sections. \_\_\_\_\_ = 1 M

1) N-S Section, W bank.



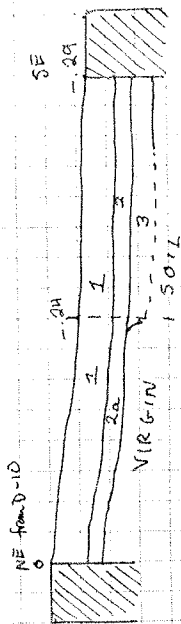
1 - Plowed earth, .20 - .40 M  
 2 - Hard earth, .20 M

2) E-W Section, North bank.



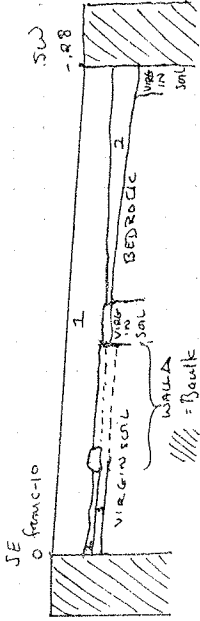
1 - Plowed earth, .20 - .40 M  
 2 + 2B - Hard earth, .80 M

3) N-S Section, East bank.



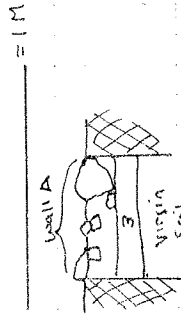
1 - Plowed earth, .20 M  
 2A - Hard earth, .10 M  
 2 - Hard earth, .10 M  
 3 - Hard earth, .10 M

4) E-W section of South Bank



1 - Plowed earth, .30 M  
 2 - Hard earth, .06 - .20 M  
 3 - Hard earth, extremely few ceramic finds, .10 M  
 WALL A DOES NOT ACTUALLY CONTINUE EXCEPT FOR ONE STONE. HOWEVER THE TRENCH IS EARTH THAT WALL A WAS IN WAS NOT ESCAVATED EXCEPT AT SE END.

5) Section of Sanding at E face of wall A.



1 - Area left included in sanding  
 3 - very hard earth, non virgin soil, 1.0 M.

75.8



3 - Hard earth, no ceramic evidence, 1.0 M  
 dotted line indicates stratified top of level 3 since a sanding was made into only .60 M of level 3 along the bank

Work began at 7 am with 2 workmen, Raffello & Donato, RRG-TDK.

The south 1/2 of C-10 continued to be excavated. The excavated area of D-10 was taken over by Bill Niemeyer. Level 1, S 1/2, C-10 is still being dug. Ceramic material labelled C-10, South 1/2, level 1. The ceramic evidence from this level is minimal.

Wall Beta North did not appear as expected in the South 1/2. However, in the SE quarter, a new wall, called wall A running approximately NE-SW was found at a depth of 40 cm (CO = ~~SE~~ corner from stake C-10).  
 Wall A length = ~~5.66~~ 1.47 M  
 width = .66 M  
 largest stone measures .31 M x .41 M.  
 Wall A is composed of large irregular stones (larger than those of walls Beta N and Beta S) some of which have plow marks, and of large tile fragments.

Level 2 began immediately beneath the wall A. This earth was of the same color as level 1, 104R 1/2 "very dark grayish brown", but harder in consistency. Since the plow marks on the stones of wall A indicate the probable lowest depth reached by the plow, the earth below it cannot be considered as plowed earth. When this level was first reached it was not called harder than level 1 by the workmen, however, later testing of the levels on the results indicated that this level was harder than level 1. Also when excavating this layer ~~at the same level~~ a separation was not made between level 2 to the west of wall A and level 2 to the east of wall A as should have been done + was done in the subsequent excavation of the North half of the square. Subsequently the area west of wall A was called area B and that to the east, area A.

0-10

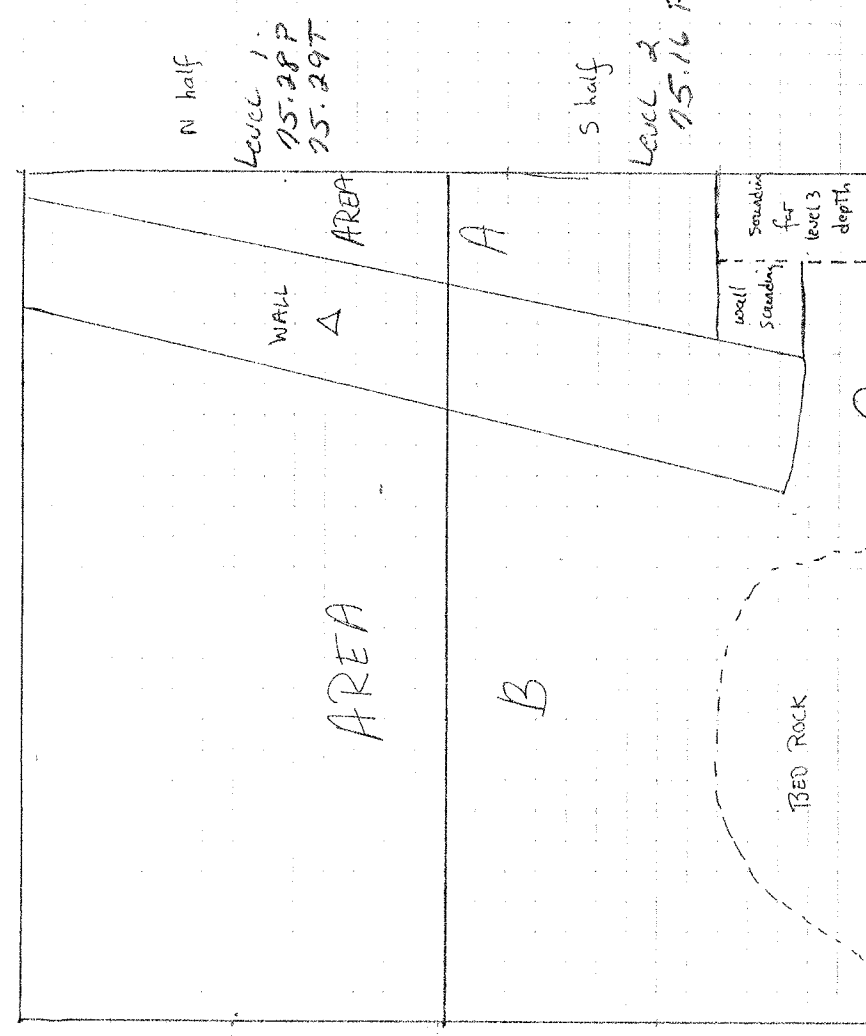
[LOG 9A/2]

N ↑

CHIO - 2008 - 10

June 4, 1945.

\_\_\_\_\_ = 1 M



N half  
 Level 1  
 25.28 P  
 25.29 T

S half  
 Level 2  
 25.16 P

0 C-10

[LOG 10] → 25.31 P

10M  
 ONE STONE  
 WAS NOT

3

C-10. Continued. June 4 1975. Wednesday.

[Sec Log p. 9, 12, 17]

Ceramic material from level 2 labelled C-10, South half level. The ceramic evidence was scarce. Level 2 extends in depth from 3.5 M (under half) to 5.1 M (SE corner at stake C-10).

In area B under level 2 was found a large area of bed rock near the N bank (see drawing) and virgin soil consisting of very hard pebbly earth, reached at a depth of about .50 M. A .05 M strip of earth was left along the surface of wall A to be removed by hand. Possible indications of a foundation trench

In area A, underneath level 2, I was not found virgin soil or bedrock but rather a new level, level 3,

104R 3/2 "very dark grayish brown," hard pebbly earth which ran for a depth of .10 M. until virgin earth was reached. No ceramic finds were found in this earth (but see Friday, June 6) but because the depth of level 3. A small sounding at the SE corner of the trench was made to determine the depth of level 3. As mentioned no ceramic evidence was found. This sounding was approximately .40 M x .60 M. It would seem that level 3 in area A was used as a levelling course of hard earth to compensate for the slope of the earth.

The North 1/2 of C-10 was begun to determine if wall A continued NE. Level 1 of N-1/2 was again "placed" earth and some ceramic material was placed in level 1. Level 1 ran from 0 at NE corner, from stake D-10, to about .35 M.

As expected the continuation of the NE-SW wall A appeared at .37 M.

The section of wall previously found in South 1/2. The length of the wall is now 3.50 M long. After the level of wall A and material from it labelled C-10. N 1/2 level 2a. Level 2a varies in depth from .35 M - .55 M.

In area B level 2b began below the level of wall A at a depth of about .42 M. This earth is hard but of the same color as level 1. It appears identical to level 2b and level 2. In the South half (ceramic material 2b is from .42 - .67 M. Average about .50 M in center of square. Under level 2b was found the

same pebbly hard virgin soil as in level 2 in Area B. There is no level 3 in the North 1/2 of area A. The same pebbly hard virgin soil as in level 2 in Area B. There is no level 3 in the North 1/2 of area A.

We may reconstruct the situation in Areas B as follows: Under a layer of hard earth, perhaps a floor or packing for a floor, level 2, lies bed rock + hard virgin soil.

Area A: Under level 2a, ~~there is a layer of~~ exists virgin soil, under level 2 in Area B. South 1/2 is level 3, hard non virgin soil, about .06 - .10 M in thickness, under which lies virgin soil, perhaps this layer, level was added in the Southern half of area A to ~~compensate~~ compensate for the slope at the ground.

A sounding, 1.7 x 3.7 M, next to the S end of wall A was made to determine if level 3 in area 2A south continued under the wall. Level 3 in this sounding is color 104R 3/2, "very dark grayish brown," hard pebbly soil that was harder at the edge of the wall. In this level were found 5 tiny C-10s (.005 - .008 m) ceramic fragments of ceramic material (labelled ceramic finds C-10, wall A). E face sounding, level 3, virgin sterile soil, it would seem that level 3 ran under wall A as a bedding layer and was topped

75.50P

75.29P

see

log p. 17

C-10

as a hard surface, possibly for bedding purposes, in area A, South 1/4.  
A small section of ~~the~~ The E face of wall A was exposed revealing that there existed 2 courses  
of the wall. The 2nd course, under the first consists of stones + tiles. The largest stone is c. 2.5m long.  
The second course is a thin ~~to~~ course, made up of thin stones + tiles, stones about .04m thick.

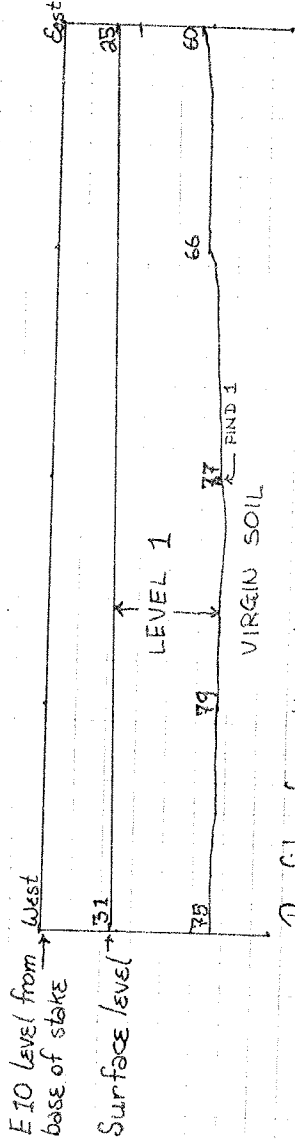

27

4 June 1975

[ Log p.p ]

D 10 south

1 meter



The trench D10 south was opened in order to determine whether wall  $\beta'$  discovered in area C11 continued north. The trench D10 south was opened by RMG and DH and soon thereafter taken over by WN.

LEVEL 1: Level 1, including the topsoil, was plowed earth. There was a large quantity of small field stones. There were few sherds and roof tile fragments. The colour of the soil when dry was 10YR 5/8. Level 1 continued to a depth of approximately 40 cm. below the surface level. N.B.: a piece of modern glass was discovered 13 cm. below the surface level. In the balk of the northwest corner one large stone was discovered that may be a continuation of wall  $\beta'$ . In the wall of the eastern balk was discovered several large worked stones that are probably the continuation of wall  $\delta$ . The stones do not show plow marks, they were discovered 37 cm. below surface level. There was one find: FIND 1: a group of sherds and bone fragments was discovered on top of the virgin soil (labelled level 1-2) 41 cm. from the eastern wall and 85 cm. from the southern wall. The find was photographed.

75. 14 P  
75. 20 P

Summary: It is still uncertain as to whether or not wall  $\beta'$  continues to the north, but the continuation of wall  $\delta$  was discovered.

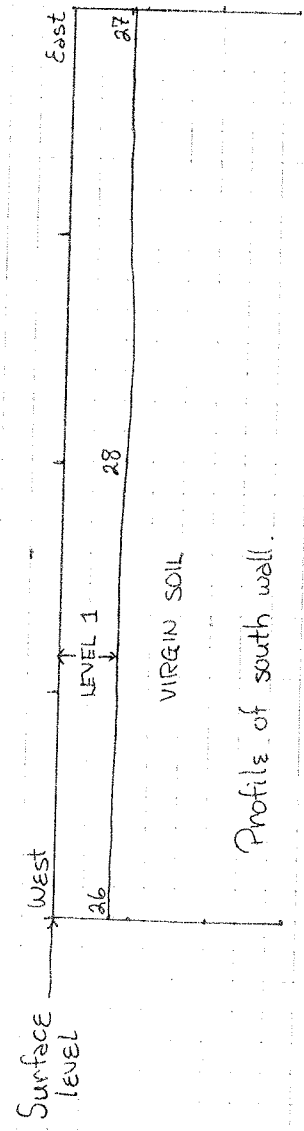
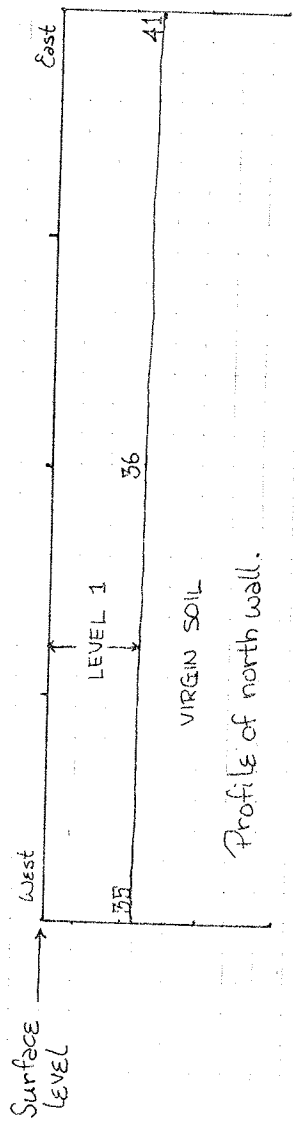
TOP of LEVEL 2  
75. 40 B  
75. 41 P



4 June 1975 / 5 June 1975 [Loc 89]

D9

\_\_\_\_\_ = 1 meter



Level 1 Lamp:

- 75. 26 T
- 75. 21 M
- 75. 23 P
- 75. 20 23

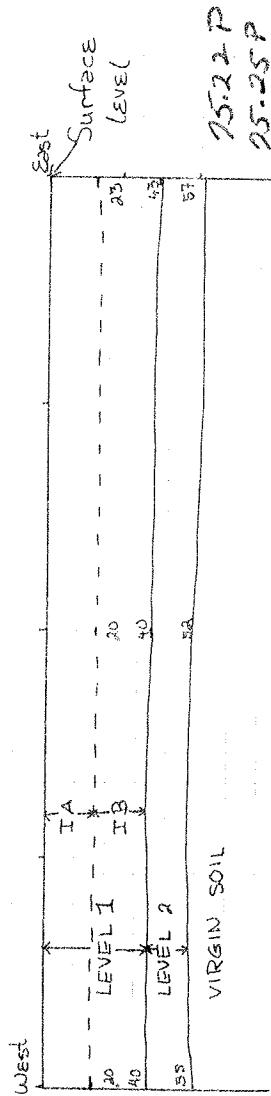
The trench D9 was opened in order to determine whether wall 8, discovered in areas D10 and C10 continued into area D9.

LEVEL 1: Level 1, including the top-soil, was very rocky, plowed earth with an abundance of small field stones. There were few sherds and very few fragments of roof tiles throughout the level. The colour of the soil when dry was 5YR 5/1. Level 1 continued to an average depth of 38 cm. (cf. diagram) upon which bedrock was reached. [colour of bedrock 5YR 8/1] There were two finds in level 1: FIND 1: a fragment of a grey lamp at a depth of 7 cm. 30 cm. from the north wall and 70 cm. from the west wall. FIND 2: a fragmented animal jaw bone at a depth of 37 cm., 20 cm. from the north wall and 1.45 m. from the east wall. FIND 2 was resting on virgin soil.

Summary: Wall 8 was discovered not to continue into quadrant D9.

5 June 1975 / 6 June 1975 / 9 June 1975

B 10



Profile of north wall.

The trench B10 was opened in order to determine whether wall 6 continued south from area C10.

LEVEL 1: LEVEL 1, including the top-soil, was plowed earth of a rocky and loose texture. There was an abundance of roof tile fragments on and immediately below the surface. There were however few sherds. The colour of the soil when dry was 10 YR 4/2. In the second batture the sherds and roof tile fragments became scarcer. There were no finds in level 1, though bone fragments and a piece of iron were discovered. N.B. - level 1 shows two distinct plowing. The first (IA) at an approximate depth of 20 cm. and the second (IB) at an approximate depth of 40 cm. (cf. diagram); a plastic bag was discovered in the balk of the north wall at a depth of 12 cm.

LEVEL 2: level 2 was very hard packed, pebbly earth. The sherds and roof tile fragments were scarcer than in level 1. The colour of the soil when dry was 10 YR 3/2. There were two finds in level 2: FIND 1: a painted sherd, at a depth of 58 cm., 55 cm. from the north wall and 1.25 m. from the east wall. FIND 2: a small cluster of bone fragments at a depth of 46 cm., 78 cm. from the west wall and 67 cm. from the north wall. N.B. two other bone fragments were discovered in the same general area as FIND 2. Level 2 ended at an average depth of 55 cm. when virgin soil was reached.

Summary: Wall 6 did not cc we into B10.

6/6/76 75.38 P  
\* 75.47 P  
75.68 P  
75.160 B  
75.197 B

6/6/76 75.37 P  
75.74 M  
75.84 B

June 5, 1975  
A' 13

This trench was opened in order to follow wall J south southwards from its exposed sections in A'13, B'13, and also to test the extent of the tile level exposed in A'12, A'12, A'13.

Level 1: The soil here was dark brown 7.5 YR 3/2, firm, containing small stones (flat-sizes and smaller); ~~with some pebbles~~ ~~mostly in the~~ ~~with some pebbles~~ ~~mostly in the~~ ~~with some pebbles~~ ~~mostly in the~~ some tile fragments and a few shreds were found in the eastern part 75.24 P of the trench before the days 75.92 P work ended.

Small Find 1 - prehistoric hand tool  
Small Find 2 - Bronze ring, diam. 1 cm. width of band 1.1 cm. 75.225 M

June 6, 1975

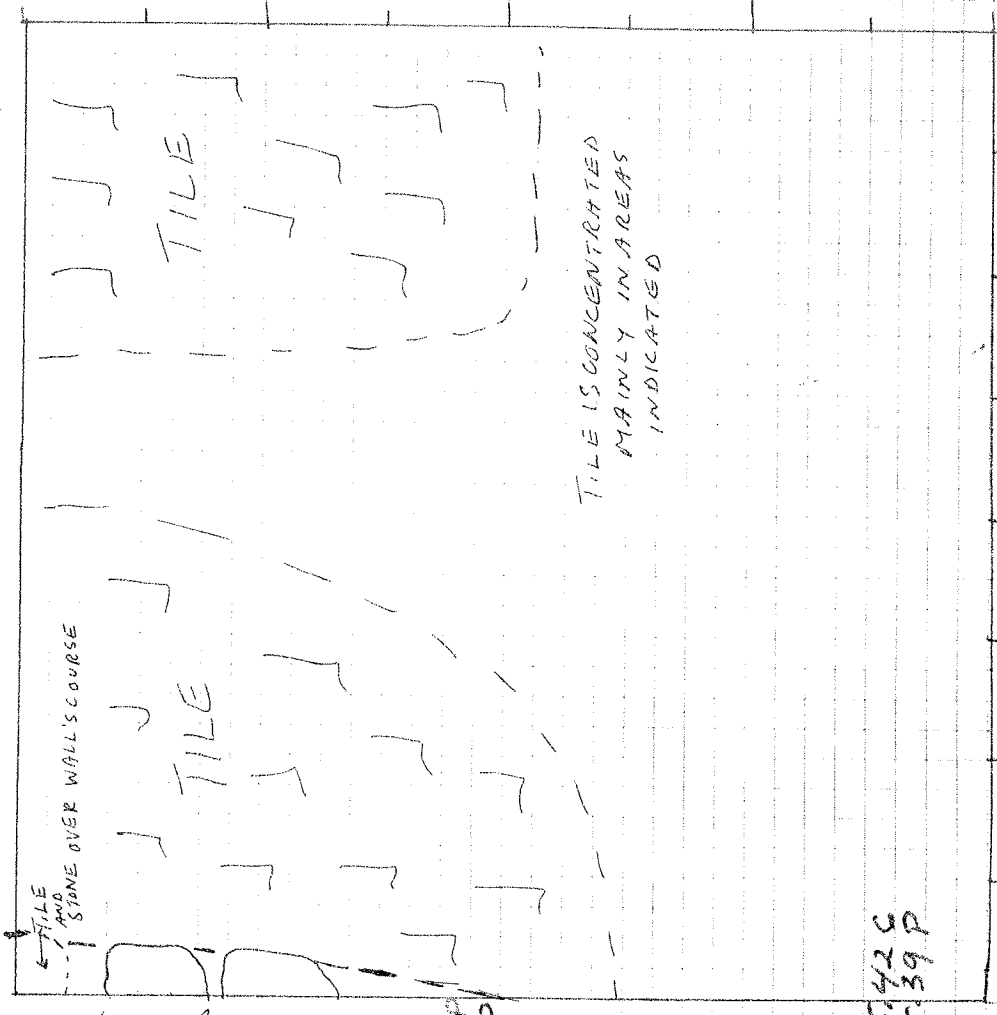
A'13 We continued removing the soil (type & contents as above) from level 1.

Small Find 3: small triangle of ancient glass. 75.42 G 75.39 P

level 1 ends at a depth of 20 cm. in the NW corner of the trench, 23 cm. in the NE corner.

Level 2: This soil was harder-packed; Very dark greyish brown 2.5 Y 3/2, it

35. A1  
SKETCH PLAN - END OF LEVEL 3.



contained stones, some sherds and fragments of tile. ... 137.

- Small Find 1 - a triangle of ancient green glass 2mm. thick, 1.2 cm. wide. 75.436
- Small Find 2 - a rounded lip sherd of *Terna sigillata*. 75.447
- Small Find 3 - tile fragment with a finger impression.

Observation: The presence of a piece of a burnt plastic bag in this level shows that it has been disturbed in the recent past.

The northwest corner of the trench features a pile of stones and tile fragments which lies in the path of wall east, one of whose stones was discovered along the west wall of the trench at a depth of 24 cm. (exposed portion measures 17 x 2.5 cm.).

Level 2 ends at a depth of 34 cm. in the NW corner of the trench, 27 in the NE.

Level 3: The soil in this level ~~was~~ was slightly harder-packed than that in level 2; it was approximately the same colour. A sort and stone and some sherds. Tile fragments were quite numerous in the SE quarter of the trench, possibly because this was the site level (found later in the NW and NE sections) being dug away.

- Small Find 1 - piece of bone 75.45P
- Small Find 2 - Tile fragment with finger impression. 75.46T

About half (the eastern half) of level 3 was dug before work stopped for the day.

June 9

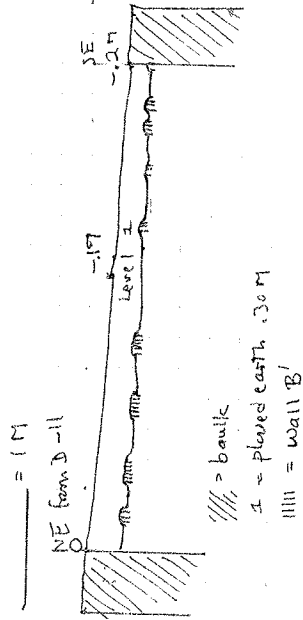
Level 3 was completely excavated.  
Small Finds:

- (1) pieces of iron bridle (possibly modern) 6/19/25 Level 3 75.56P
- (2) horse tooth 75.83M
- (3) bone fragments 75.82B

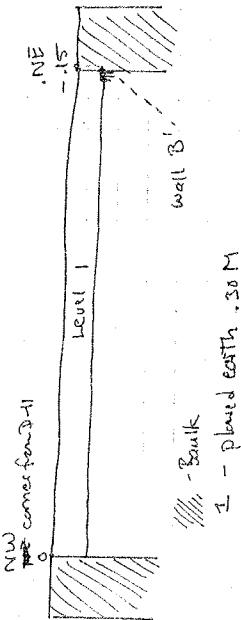
On West Side appeared what was possibly the first stone of a wall - maybe a continuation of Wall Gamma. 2.6 m from the surface. 75.60P  
The depth of the wall fragment was 0.6 m in length and were limestone.  
The stones measured, on the average, 0.6 m in length and were limestone.  
Summary: Tile fall was mainly concentrated in northern 1/2 of trench

38.

1) C-11 N-S section E Baulk

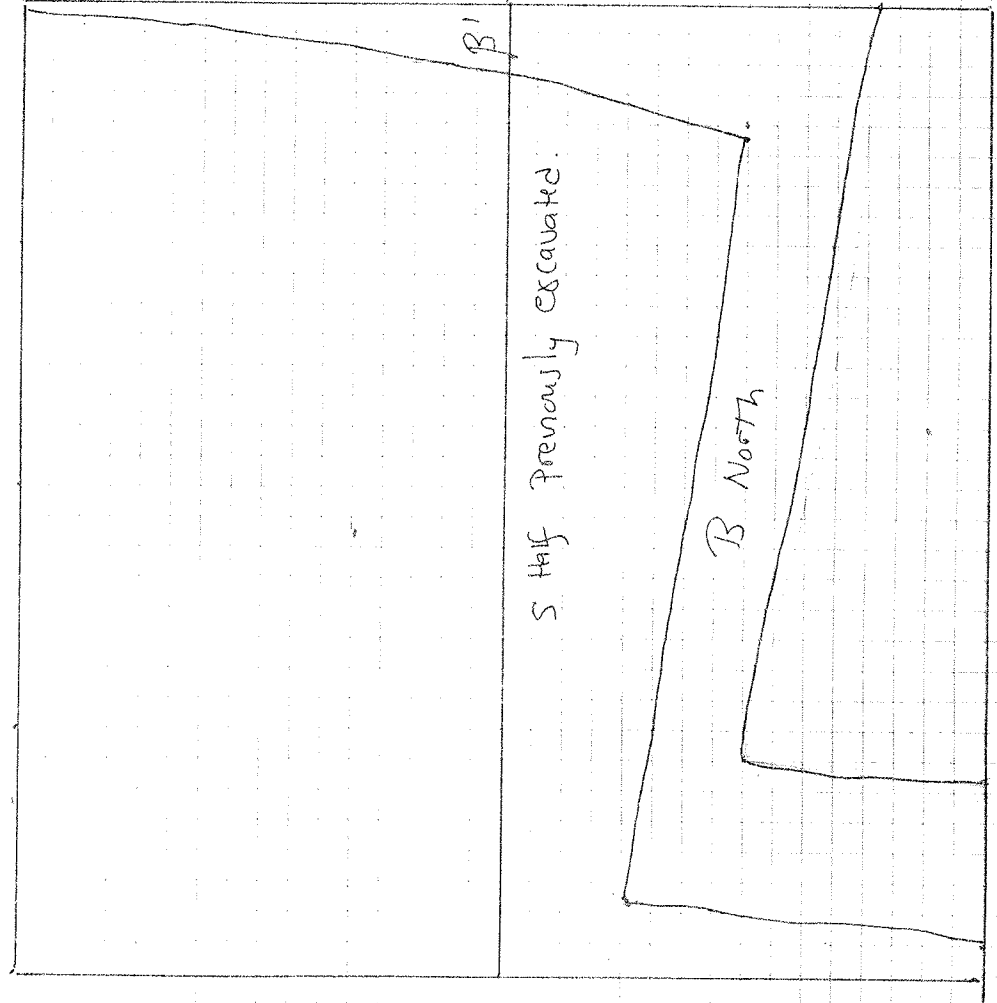


2) C-11 E-W section N Baulk



C-11 North Half.

= 1M



D-11  
C-11

C-11 North Half.

In order to determine if wall B1 found previously in South half of C-11 continued, The North half of C-11 was excavated.

Level 1: Plowed earth 104R 3/2 "very dark grayish brown." Many tile fragments. Few ceramic frags. Ceramic material labelled C-11 N 1/2 Level 1 25.43P 25.104M

As expected, The continuation of wall B1 was found at a depth of .40M from NE corner of D-11.

Wall B1 Now measures 3.45M from end closest to S ~~to~~ baulk.

This square was not excavated beyond level 1 in the area N of B1.

C-11

A' 12

South half

411.

June 9

Excavation commenced to follow extent of the tile fall in the North half and the foundation trench.

Level 1 reached down to the tile fall area, to a depth of approximately .25 m.

Small finds:

- (1) bone fragment 75.733
- (2) modern glass fragment



Fragments of pottery were mostly coarse red, with a few rims, and also a black glaze fragment.

- (3) glass fragment, probably antique 75.726

Tile fragment was noted in the SE corner with plow marks on it

Noteworthy was a grey pottery fragment found on top of the bank on the North side of the trench. 75.75P

No further traces of the tile fall were found in the South half. Pottery was present in moderate quantity. 75.71P



75.I. 19A  
(June 9)

75.II. 12  
(June 10)

E-13, East Half.

= 1M



E 1/2

F-13

E-13, East 1/2

43.

work was begun on E 1/2 of E-13. Level 1, plowed earth, 104R 3/2 "very dark grayish-brown". Few roof tiles, many ceramic finds. Labeled E 13 E 1/2 Level 1.

Finds:

- 75.194B #1 - Bone fragment, level 1.
- 75.76M #2 - Bronze nre, level 1.
- 75.48P #3 - fragment of gray moulded ware level 1.
- 75.49P #4 - pottery base? small. level 1

perhaps the large quantity of ceramic finds is due to the proximity of the hill to the top of the hill. The plowed earth level is quite deep here. c. 45 cm + not completely dug.

on June 9, 1975 - South 1/4 of 2-13, E 1/2 still being dug; material labelled E 13, E 1/2 Level 1, South 1/4.

Find #1, Bone fragment. level 1. 1.04 m long. labelled E 13, E 1/2 level 1.


Large tile fragments still found.

Ceramic material about 15 pieces, mostly coarse ware. (Gray rim piece, 2 piece shale fragments)

Level 2, hard earth, color 10YR 4/2 "dark-grayish brown". Reached in North 1/4 at 4.45 M. Reached in S 1/4 at c. 5.55 to 6.00 M. Level 2 is not being excavated at present but 1 rim found in top layer of level 1 labelled "E 13, E 1/2 level 2, Rim."

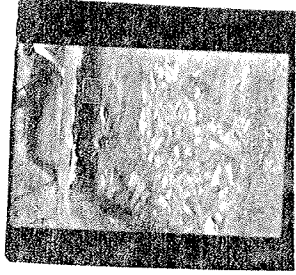
G = NE corner. Granitite F13

75.78P



E-13





75-I-20  
(June 9)



75-I-25  
(June 9)



75-I-10  
(June 9)

472

On Monday, June 9, 1975, E 12 West 1/2 was begun to see if wall continued NE. A trapezoidal area in NW corner, approximately .90 x .60 x 1.00 x .75 has been dug previously in 1974 to a depth of about .40 M (from the inside of E-12).

Level 1, Plowed earth, 104R) a "very dark grayish brown," many ceramic finds labelled. E 12, West 1/2 Level 1. Ceramic finds included coarse ware, a few pieces of black slip fragments (several rims, handles + bases). PS.65 P  
Not many tile fragments were found.

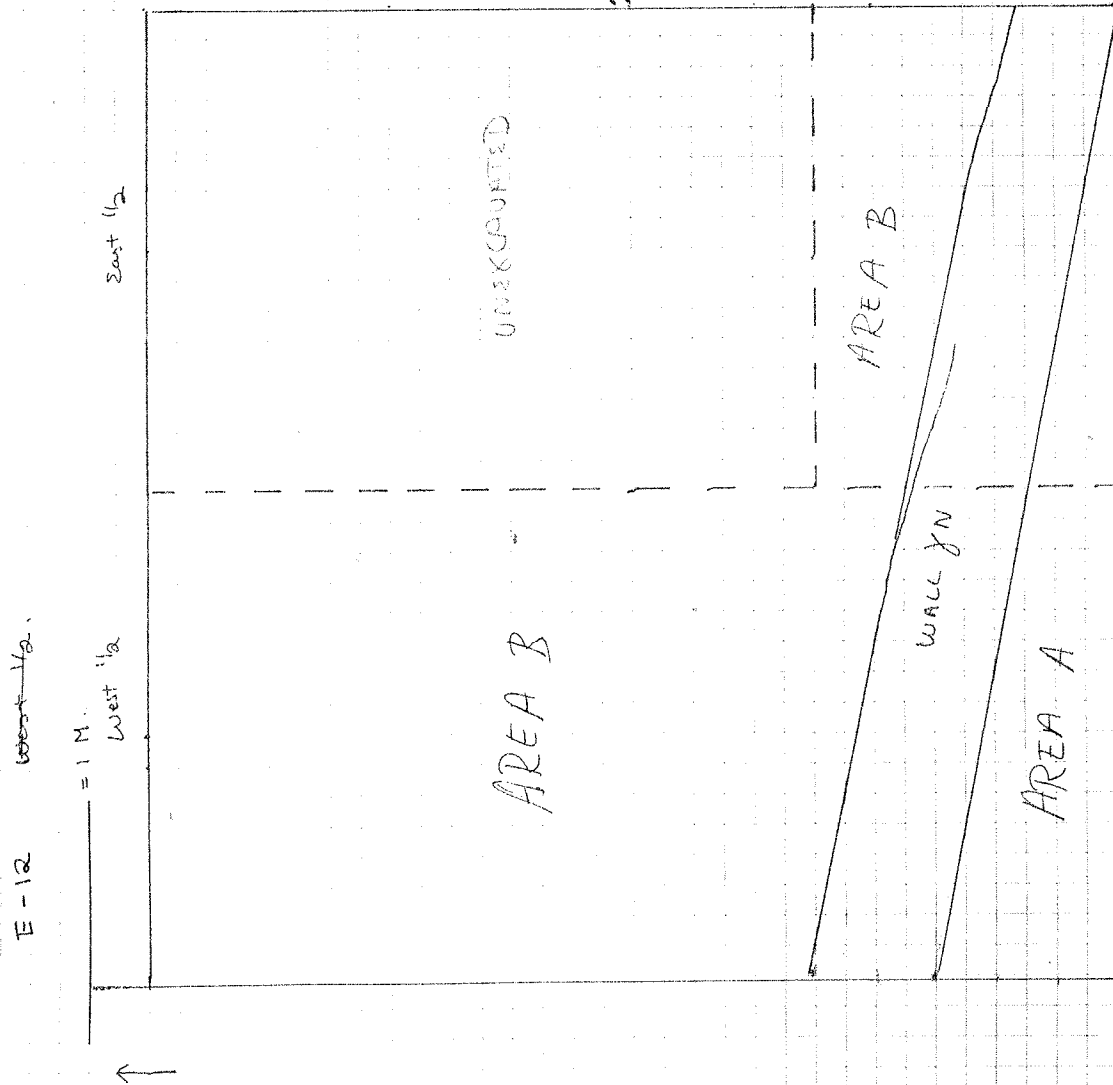
Finds: #1 - Bone fragment .07 M long at c. 10 M depth, labelled.  
Bone fragment E 12 West 1/2 level.

25.60 #2 Glass fragment, .02 M, .20 M depth, labelled (last frag. E 12 West 1/2 level).

#3 2 bone fragments, about .06 M long at .20 M depth, labelled E 12 West 1/2 level.

Notably #1 - a stone/keratite object apparently a tooth.

At .35 M depth from SW corner, a new wall JN was found. This wall appeared to be at right angles to wall J. Wall gamma N is composed of medium sized layers .20 M of irregular shape + of tile fragments, about .10 M long which lie horizontally. Wall JN - length 2.20 M width .50 M.



E-12



L. 20  
(me 9)



L. 25  
(me 9)

E-12

E-12 west 1/2 perhaps wall JN can be associated with wall B' - it is similar in construction + perhaps intersects it further east. wall JN also appears to be of the same construction as wall J.

In Area A South of wall JN level 2A began. This is below the level of wall JN. This level consists of hard earth, color 10YR 4/3 dark brown. Material from this area labelled E-12 west 1/2 Area A, level 2A.

Find #4 - 2 one fragment .03M long found in level 2 at 1.36M depth. (0-50 corner)

75.80P


About .65 M North of wall JN at 1.30 M depth (from SW corner) was found a "tile deposit" almost parallel to wall JN. This "deposit" consists of horizontally 14.7 m long pieces of "tile" fragments, a "type fragment of a vessel?" + other tile fragments, in the same area, about 10M East. (was found a place mark in the earth). Before this tile deposit was found more tile fragments were noted in this area as level 1 continued to be excavated. Slightly NE of this area was found a brick box fragment of what looked like a large coarseware amphora - These were placed in a separate bag but associated with the ceramic material from level 1.

75.59P

A sounding was made at the 10cm strip left at the S face of wall JN to determine if the wall was of 2 courses + if there was a foundation trench to the wall. This sounding was made at 1.30M along the S face from the west wall. The few ceramic finds were labelled E-12 wall JN sounding at S face. Included in this material were 2 fragments of this black ware from the S face of wall JN. These were found at .37M depth (from stake E-12) X .77M from North bank of .05 m from Dault. These fragments perhaps help to date the wall.

No second course to the wall was found.

75.79P



On Tuesday June 10, Area B level continued to be excavated. Material labelled E-12 west 1/2 level 1, North quarter, Area B. Few ceramic finds, mostly coarseware, one imitation Tenasylota plate.

The remainder of the 10M strip on S face of wall JN was removed + material labelled E-12 west 1/2 sounding on S face of wall JN. Among the ceramic finds was a rim of Roman imitation terra sigillata ware, .03M long found 10CM from S face of wall JN, depth .37M from S center mark - 0-E-12, 80 M from W Dault, 35 M from S Dault. This seems to negate the possibility of a Greek wall.

75-III-6  
(June 10)


In level 1, Area B, Find #1: Bone fragment, level 1, .06 M long, labelled E-12 west 1/2 North quarter Area B.

In Area B under level 1 is level 2, hard earth, 10YR 4/3 dark brown. This is the same color as level 2 in E-15. Ceramic only about .06 M, a thin layer - level 2 was dug to level of Dault. This area is from the

E-12

level labelled E-12, West 1/2 Area B, level 2. 15.90 P  
Level 1 at NW corner, 32.4 M CO = NW corner = F.15).  
Level 2 at NW corner 0.6 m deep = 1.38 - 1.40 M.

A new section, E-12, East 1/2, South section, a section 1.25 x 2.00 M was opened to determine the continuation of wall YW.  
Level 1: Plowed earth, 1042 3/2 "very dark grayish brown" some ceramic material, labelled E-12  
E 1/2, level 1, south section. ~~coarse white~~ 15.100 P 15.101 P  
Continuation of wall YW found heading SE. Total length is now 4.20 M. There is a plus mark on a stone of the wall at a depth of 1.36 M from S wall bulkhead. Some tile fragments.



75 III 11

9 June 1975

11 June 1975

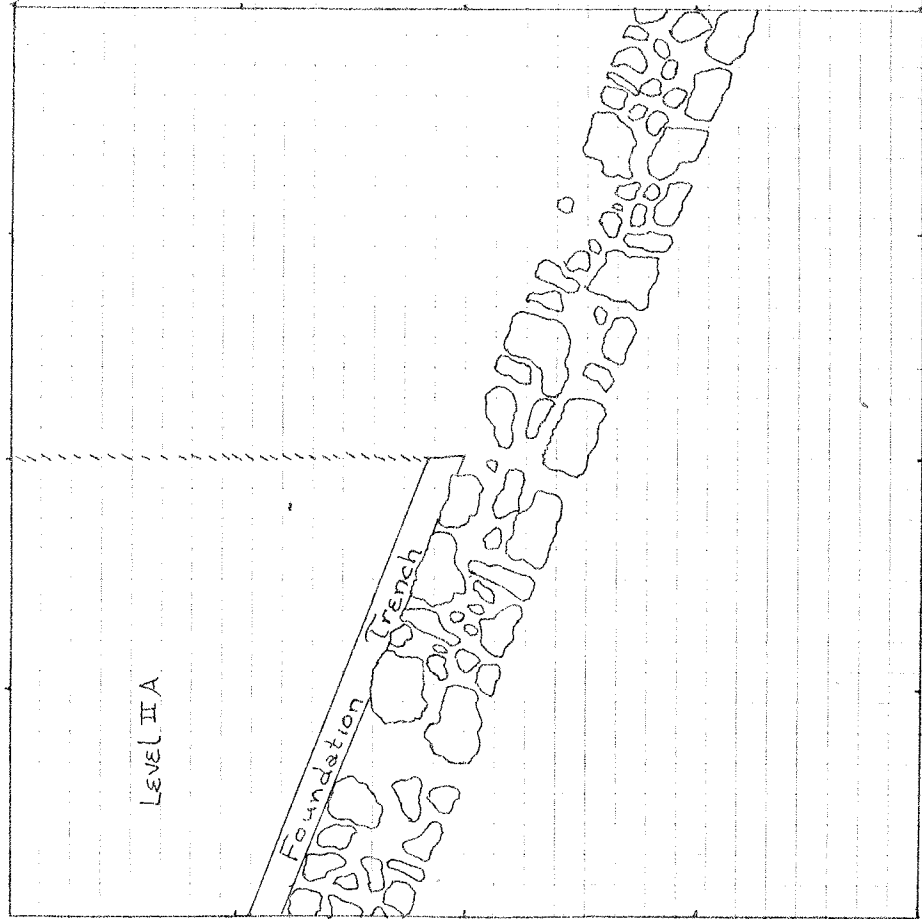
A' 11 south

A' 11 north

— = 1 meter

A'12

A'11



Wall of south

A'12

A'11


The trench A'11 south was opened in order to follow wall a south.

LEVEL I: Level 1, including the top soil was plowed earth with a loose texture. There were few sherds and roof tile fragments. The colour of the soil when dry was 7.5 YR 5/2. Level 1 continued to a depth of approximately 47 cm when the surface of wall a south was reached. The wall was of a width of approximately 42 cm. and of worked stones about 29 x 18 cm. in size. There were traces of plow marks. There were two noteworthy finds in

LEVEL I - N.B. 1: piece of eyalim marble 4 x 10 cm. 1.5 cm. thick worked on both sides discovered at a depth of 4 cm. below the surface of wall a south, 1.06 m. from west wall and 1.48 m. from south wall. N.B. 2: charcoal fragments discovered at a depth of 35 cm. (on top of wall a south) 45 cm. from west wall and 2 m. from south wall. The entire surface of the wall a south was cleaned and photographed in the course of cleaning and upon completion of cleaning.

The northeastern quadrant of A'11 was cleared of soil and brought to the level of the surface of wall a south. Traces of clay bed found in this section were not discovered in A'11 south, though they overlapped the wall a south in the stones of the eastern bank.


10 June 1975  
 A110 West half  
 work was  
 Level I:



75-II.1

Extent:

Level II:



75-II.6

and portions of East half  
 begun to follow possible direction of Wall Alpha South.  
 Soil Color: 2.5Y 3/2 "very dark grayish brown"  
 Pottery: present in good quantity

- Predominantly coarse red  
 imitation terra sigillata  
 black glaze  
 terra sigillata

- Small finds:
- (1) beige pottery fragments from NW corners  
 .42m W end .42m N
  - (2) metal (bronzed) fragment 75.110M
  - (3) bone fragment 75.134B
  - (4) larger bone fragment's located c. 1.21m  
 from N wall in East portion 75.85P(?)  
 75.93P  
 75.96P
  - (5) Amphora base  
 .35m N and 1.00m E

.27m from surface level, or to top of large stones  
 corresponding in depth to those in the already-excavated East half.

Soil was harder and more compact, with mixed tile and stones  
 measuring c. 11m x 12m. Stones were predominantly  
 limestone.

Soil Color: 10YR 3/1 "very dark grey"  
 Pottery: present (scarce)  
 Very large stones unearthed in SW corner were probably  
 limestone and measured c. 45m x 74m, with a depth  
 from surface level of 1.23m.

One stone had a deep plow mark, which measured .26m  
 in depth from the surface level.  
 The stones and tile fragments extend over the entire West  
 half but do not seem to indicate another wall. Two hypotheses  
 were offered - either the stones, etc. resulted from destruction  
 by the plow, or else the concentration was due to an un-  
 disturbed area of possible floor make-up.  
 Small finds: (1) bottom of vase found among larger stones  
 75.111P .63m W and 2.06m N. Depth from surface  
 level is .21m

- noteworthy: Soil sample of dark grey earth (5Y 4/1) taken  
 from mound located at base of wall. Bottom .1p sible  
 destruction over this area may be concealed.

A'10

West half and portions of East half

61.



- | = extent of 1915 excavation
- | = extent of piles and shoring
- | = extent of level III
- | = location of tide bottom

Levels II and III

10 June D-10 North half [4] Gamma North  
Excavation commenced to determine whether wall  
Level I: extends in an easterly direction.

Pottery: present  
Soil color: 10 YR 4/2 "dark greyish brown"  
Type of pottery: coarse and fine red glaze - black

[Loc p 33 p. 42]

11 June North half of trench has two levels:  
Level I - East side .43m thick  
West side .39m thick  
Level II - East side .14m thick  
West side .108m thick

Level II is composed of breccia, and decreases in thickness towards the west


All wall on the west side of the trench was probably the continuation of Wall Beta Prime. The stones were moderately small (.14 X .14 m) and were limestone, mixed with some tile fragments.

Wall Beta Prime: width: .24 m (partially concealed under baulks)  
length: .89 m  
depth: .46 m from highest point of stones  
Level III: pottery: present (scarce) 25.120  
soil: more stony 25.119P

Note: Wall Gamma north was not found to continue into D-10 N/2



D-10 North half



Level I : East side  
West side

.43 m  
.39 m

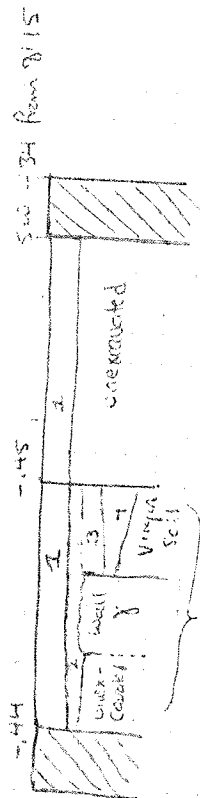
Level II : East side  
West side

.14 m  
.08 m

46


B'14 Sections

1) E-W Section, S-Bank



- 1 - bank
- 2 - placed earth - 1.20M
- 3 - earth under tile deposit - 1.10M - 0.5M
- 4 - earth under public surface - 1.0 - 1.15M


2) Center section: N-S




- 1 - bank
- 2 - earth under tile deposit - 1.0M - 1.20M
- 3 - public surface - 1.0M
- 4 - earth under public surface - 1.0 - 1.20M

FINDS  
EAST - Level 1

75.888 6/10/25  
75.2013



75. IV



75. IV. 19  
(June 11)

69.

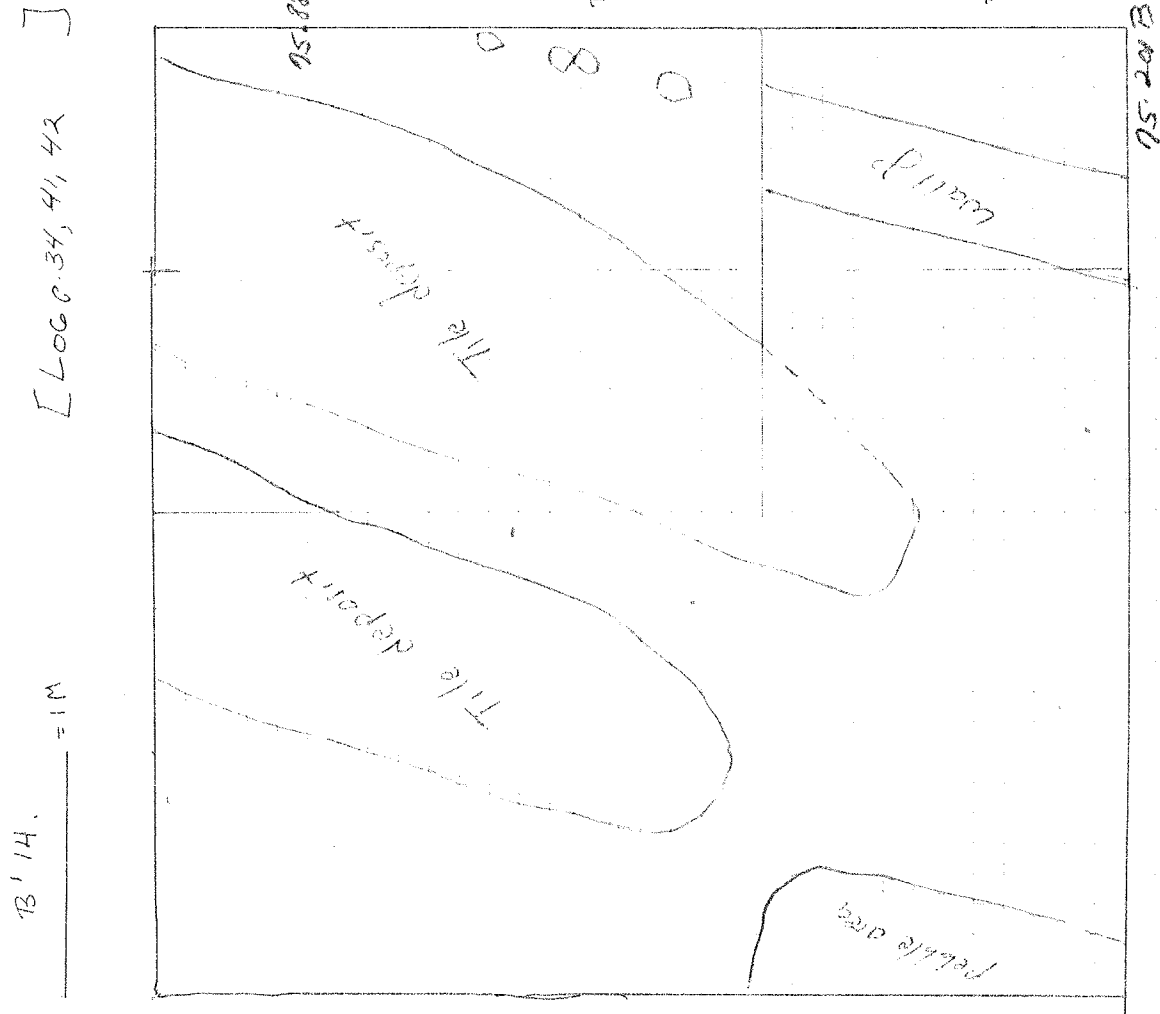
June 10, 1975.

A new square B'14, E'1/2 was opened to determine the southern continuation of wall 1, plowed earth. color 10R 3/2 very dark grayish-brown. very few ceramic materials, labelled B'14 E'1/2. Tile fragments few but more found as level 1 was found deeper, very pebbly soil. from NE corner, 0 = D'14. At tile fall corner west of north quarter and the SW section of the half. The tiles in this fall (which might be pottery fragments) are large - about .20 m long.

Beyond about .90 m from N baulk next to E baulk are 4 stones, the first separated from the next two by about .30 m, the these two from the last by also about .30 m. The stones are medium sized (.15-.20 m), irregular stones. Associated with the most southerly one are 2 vertically placed tile fragments. These stones might be associated with wall X to the north-east.

June 11, 1975.  
The West 1/2 of D'14 was opened to determine the extent of the tile fall. Level 1, plowed earth. 10YR 3/2 a very dark grayish-brown, very little ceramic evidence.

Find #1 Bone fragments. .04 m.  
Find #2 a near w. Baulk .30 m from side of W Baulk - fragment of gray moided ware, with leaf stamped. Niteworth #1 - rocks (small) w/ holes?



B'14. = 1M

[ LOG 0.34, 41, 42 ]

SECTION A

removed


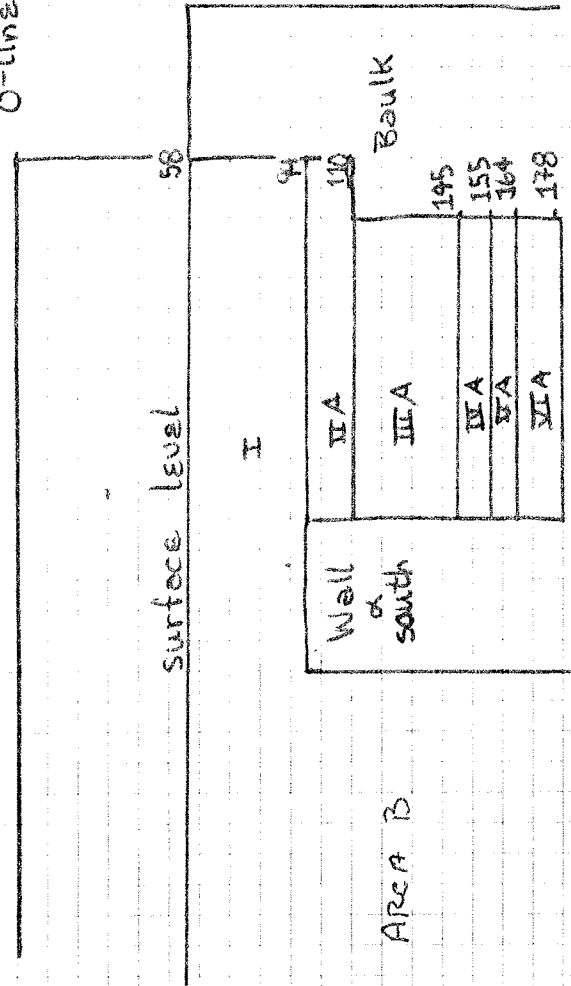
See after next ->

B'14

608.

Complete SECTION West Bank Area A. FOR AREA B See P. 110

A'II A (north) O-line BII



75.V.1



75.V.2A

1 meter

11 June 1975

[LOG. p. 40]

Level IIIA - West half

Trench re-opened to determine stratigraphy and check on another wall course of wall re-opened which trench was 36m below surface level.

Pottery: present (moderate) 75.121 P 75.122 P

Soil consistency: not very stony, with some clay

Soil colour: 10 YR 4/2 "dark greyish brown"

Small find: (1) figure-wave pottery 97m

Tiles uncovered and removed at c. 1.47m

Tile fall unearthed at c. 1.47m

Wall Trench: Pottery: present



Foundation trench was dug to determine whether wall south had a second course immediately below the upper surface stones. It was discovered to have a second course approximately 8x25 cm. The trench was continued to a depth of approximately 45 cm. when a level of stones and tiles was reached. The trench on the north side of the wall was 16 cm. in width. Shards were found and one tooth. Finds were labelled "Foundation Trench" even though excavation continued below the level at which would have constituted a foundation trench. The trench was photographed. 75.123 P


12 June 1975

A'11-A

Level 3A - Level 3A was taken down to level of "foundation trench" dug the previous day. The colour of the soil in this level was 10 YR 3/3, there were many tile fragments and shards of coarse ware. A large bone fragment and three small ones were discovered. Only the northwestern corner of A'11 was excavated to this level (hereafter designated as area A), i.e. approximately 70 cm. 75.139 P 75.145 B

Level 4A - Level 4A was reached at a depth of 70 cm. It was a uniform layer of roof tile fragments piled two-three thick. Few shards of coarse ware were discovered and two small sherds of fine ware. Bone fragments were discovered. The colour of the soil was 10 YR 5/4. A deposit of charcoal was discovered at a depth of 91 cm (from base of stake A12) whose extent, by day's end was still not known. Samples of the charcoal and roof tile fragments were taken. 75.172 P 75.144 B 75.156 (Charcoal)

13 June 1975 Level 4A



75. V. 10

FINDS - B' 14

Section A: Level 2  
Level 3

Level 4

75.128 P  
75.129 P  
75.203 B  
75.112 P  
75.152 B

6/11/75  
6/11/75  
6/11/75  
6/11/75  
6/11/75

Level West.

75.114 P  
75.189 T  
75.115 P

6/11/75  
6/11/75  
6/11/75 - Shepard Col  
Grey mounted leaf design.

Level East

75.88 P  
75.201 B

6/11/75  
6/11/75

75.152 P

B'14

[LOG p. 34, 41, 42, 46]

The tile deposit was found to continue in the western half. The tiles were in an area running NE-SW, most concentrated near the center. These tiles ~~thin~~ thin tile Sump seems almost parallel with the deposit in the two East half. In both areas cleaning reveals tiles beneath the surface layer of tiles, suggesting that the tiles slid from a roof rather than that someone heaped them in a dump.

At the west bank an area 1.25 m x 1.20 m (at widest extension) of closely packed pebbles was found. Perhaps this area can be associated with the pebble surface found at a lower ~~depth~~ depth (see below).

A section 2 m x 1.50 m was dug to determine the depth of this area and the possible southern continuation of wall Y. This section is called Section A. Level 2, Section extended from beneath the tile fall level to 10 M in west, 1.30 M of this section to .26 M in remaining East area. This level 2 looked like plowed earth under level 2 in western area. Few ceramic finds labelled B'14 section A, level 2, brown. In eastern area was found at .26 M (from the fall) what appears to be the continuation of wall X. This is a series of stones, irregular pebbles and smoothed rocks, and tiles, 155 H long, running SW-NE, aligned itself to wall Y and to the 4 stones previously mentioned found at a higher level. (level 1). The 2nd of wall Y is a hard earth, 104R in depth and material (ceramic) labelled B'14, section A, level 3. There were few ceramic finds but #1 find, a bone fragment + ceramic finds include black glaze + painted rim under this pebble surface. The pebble surface, called level 3, was removed. It extended 10 M it is hard pebbly earth, 104R S-13, extend 20 M from tile fall. Level Section A, level 4 + include 2 unity pieces for a concrete base + black glaze fragments.

June 12, 1975,

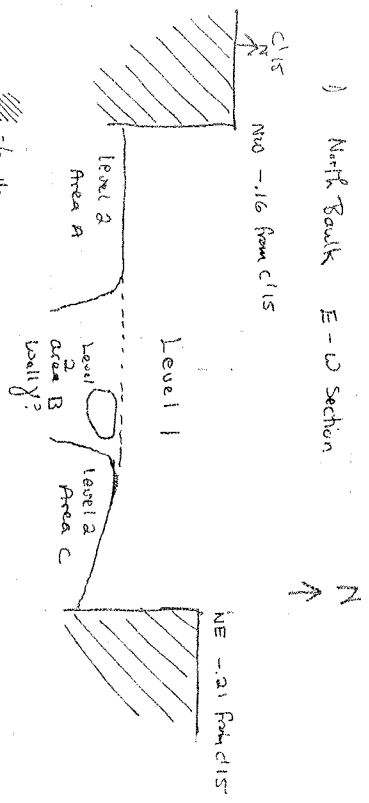
75.152 P

Level 4 continued to be excavated. Ceramic material labelled B'14 section A level 4. 2 black glaze fragments. A thin soil raised at .55 M from the F tile fall.

The pebble surface west of wall Y. Perhaps indicates a "soil" on surface of same kind. It is interesting to note that wall Y is surrounded on both sides by very different types of soil. Soil found in B'14 section A is indeed the combination of water, it is a soil of very different character.

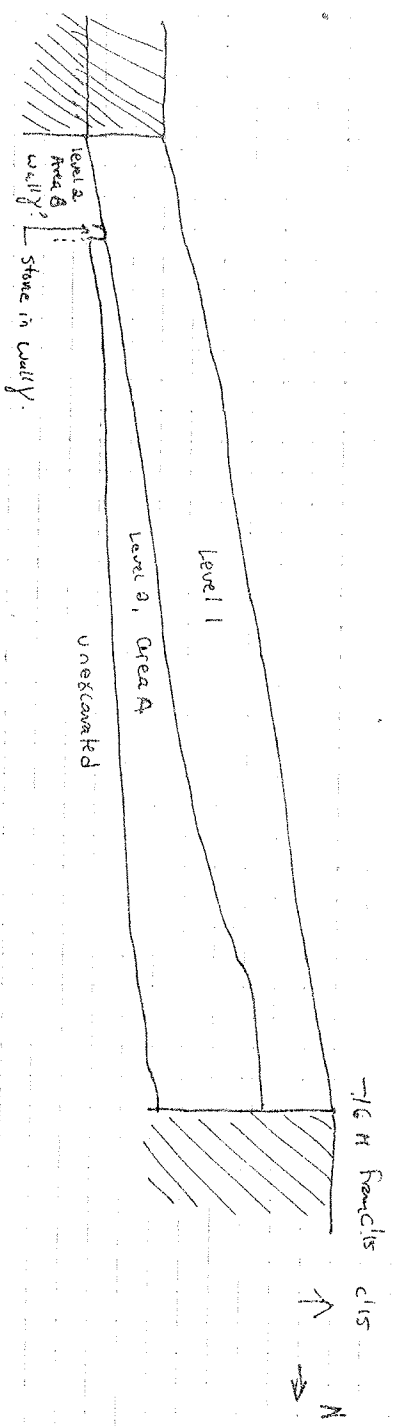
1 meter

1) North Bank E-W Section



Level 1 = placed earth  
 Level 2 areas A + B - 104 R 3/3 dark brown, hard soil  
 Level 2 - area B - Some coarse texture go level 1

2) Middle (2M bank) N-S section



see above for meaning of levels



95.VI.24



12 June 1975.



C'14 = 1M

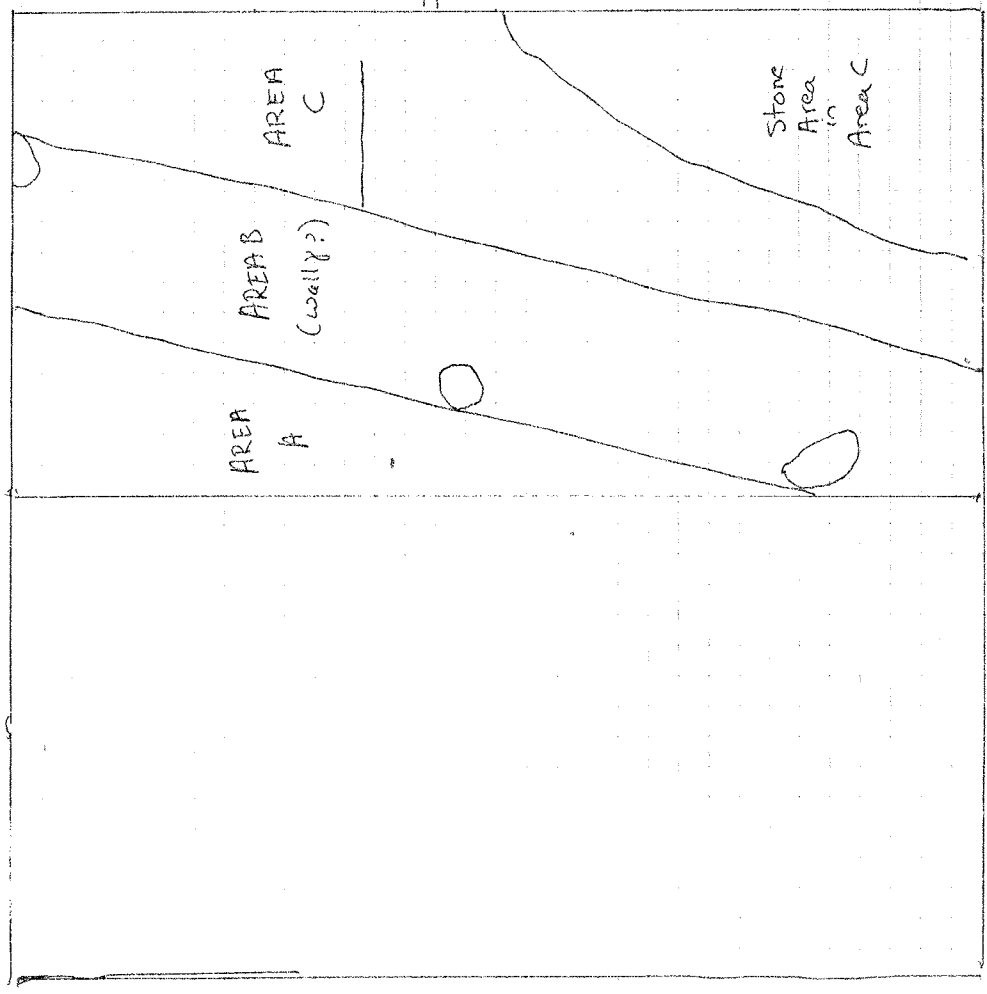
C'14, East 1/2 was opened to determine the possible continuation of wall X. level 1, plowed earth, 104R is a very dark grayish brown.

Find #1: 2 metal fragments, 75.150M ceramic material: labelled C'14E 1/2. Few, including 1 modern stone. 75.154P

At a depth of .30M from surface about 2 m. along west center dividing line and .40M to the east was found a medium stone that seems to align with wall Y found in D'14. Also associated with this stone in the northern quarter are some horizontally lying tile fragments.

This level 2 begins under this tile area? In this level are no ceramic finds, but a few tile fragments and a bone fragment (Find #2). In the south quarter of the square is an area of stones, most of medium size, .12-.20m, smoothed which may be associated with a wall, level 2 itself can be best described as a sandwich. To the west of area A

At .40M depth in the north bank, 1.60M from E wall, is an irregular rock, 1.1M long, aligned with wall X in C'14. The rock is probably the core. Associated with this rock, perhaps as the foundation trench for wall Y, is an area of dark soil, same color as level 1 soil, which extends for about .50M, to be called Area B, to the west of this dark soil to the edge of the center line is area A, of lighter soil 104R is dark brown, which possibly is associated with level 3. To the east of area D, is area C, which is the east bank, which may be associated with the lighter colored area to the east of wall X.

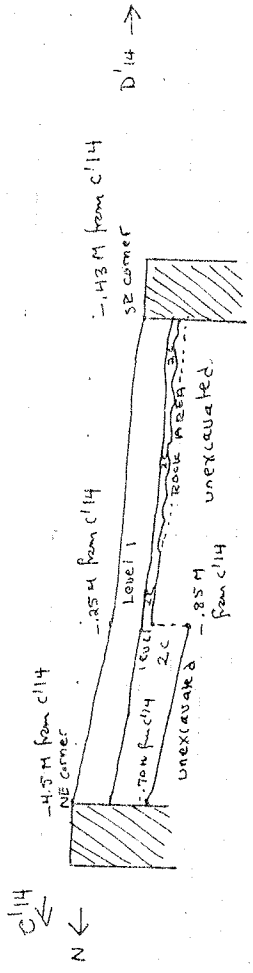


\* Level 2  
75.222 RT  
75.151 B

74

# C114 N-S Section East Bank

1M



/// bank

Level 1 = plowed earth

2C = light earth 104R 3/3 dark brown. Hard soil

C1-14.

June 13, 1975.

Area B since it is so exactly in line with wally found in D'14, ~~at eastward~~ since there are three stones still remaining in area B that ~~may~~ look like the stones of wally found in B'14, since the 22 areas on either side of area B, areas A + C, relate in color + texture to the areas found on either side of wally in B'14, would seem to ~~be~~ indicate the presence of a continuation of well J. Area D cannot be considered a foundation trench, since it is ten deep, but looks like plowed earth. ~~It~~ <sup>Somehow</sup> funnelled into the place where wally once was. Area B is very deep, at least ~~50~~ <sup>50</sup> ft from the N bank surface, at its ~~depth~~ final depth has not been found. A trial section made at 1:50 PM from N bank determined that Area B's depth extended at least 110 M more.

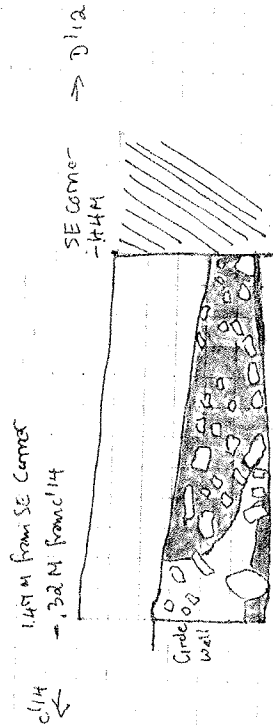
Ceramic material from level 2, area B and level 2, area C, was found, although scanty. Above level 2, area C, were found bone fragments.

75. 173P  
75. 174P  
75. 200B

FROM TILE AREA: 75. 176 P - COARSEWARE

76. C13 Area A, Section 1  
 North-South section through center

= 1 Meter



Depth of Section 1 on June 15 from C14 = 1.14 M

- //// = bank
- plowed earth
- level 2 104R 3/11 very dark grey
- level 2 54R 5/19 yellowish-brown
- level 3 - 104R 5/14 yellowish brown



75.VI.28



75.VI.25

78

C'13

Level 1  
 75.169 T 6/13/1  
 75.175 T 6/13  
 75.270 T 6/17/1  
 75.291 T 6/17/1  
 75.316 B 6/18/1  
 75.317 M 6/18/1  
 75.320 G 6/18/1

Boulic Between C'13 / D'11 3  
 75.634 P 2/1/1

Boulic Between C'13 / C'14  
 75.340 M 6/19  
 75.357 P 6/19  
 75.633 P 2/1/1

Area A Section 1  
 75.223 T 6/13/1  
 75.274 T 6/13/1  
 75.276 T 6/13/1  
 75.290 T 6/17/1

Level 2  
 75.169 P 6/13/1  
~~75.488 P~~  
 75.168 B 6/11/3  
 75.331 P 6/18/1  
 75.440 B 6/23/1  
 75.447 G 6/23/1

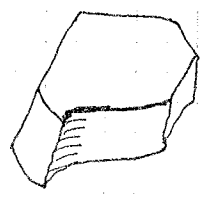
Area B - Level 2  
 75.341 P 6/19/1  
 75.348 P 6/19  
 75.401 P 6/18/1  
 75.402 P 6/18/1

C'13

6/13/75 79

~~Some of the~~ color sup 3/5 yellowish brown. There also seemed to be a hollow area beside the rock. Since it seemed that in the southern half of the square that a female or some feature was becoming evident, this area, bounded by the rock mentioned above, was excavated + called section 1 (see plan). (In order to do this the southern layer of tile was removed after photographs.) It should also be noted that the tile fall in C'13 area A might be associated with that in A'13 NE corner. There is no tile layer in the extreme east of C'13, just section 1 is also bounded by the 4 rocks in SW corner, two of which have indications of plaster marks.

Under the tile fall in section 1 is level 2. Ceramic material labelled C'13 Area A section 1 level 2. The stones found in this section is composed of 2 types of earth, a reddish brown <sup>earthy</sup> material associated with dark fine soft earth, perhaps containing <sup>burned</sup> material (see plan) and, especially in SE corner, very ceramic material in this level was ~~found~~ <sup>found</sup> material 104R 3/1 very dark gray. The earth were large pieces of stone, some perhaps worked, and great quantities of tile.



Fieldstone block, possibly worked, found in level 2  
 .154 x .15M. 25-2237 (?)  
 25-1697 - Level 2.  
 25-1688

Several tile specimens were saved and the horn of an animal was labelled hind # 6.

At .03M from surface of center a new type of earth, hard, color 104R 5/4 yellowish brown, was found in NE area of section 1. The tiles are full in evidence in this layer. Further excavation will determine the extent of this new level. (level 3)

As level 2 was dug, it became apparent that the northern boundary of this area was a circular wall, composed of a 2 course wall. Got this stage) of fieldstones, very likely squared and a large section of tiles, held together with what seems to be a mortar of some sort. ~~Under the~~ <sup>Some of the</sup> between the field stones also appears to be a mortar of mortar, composed of tile fragments + other material. Samples of these mortars and of a tile with what appears to be mortar sticking to it were saved for analysis.

It is not possible to determine at present, the nature of the section 1. The circular wall suggests an oven, or a furnace, but the stones & tiles are not burned, or possibly a cistern. The great quantity of tiles present in it might have fallen in ~~in a later date~~ <sup>in a later date</sup> or possibly a cistern under level 1. In which case the dating would be complicated by the possible intrusion of later material.

The components of the circular wall have the following dimensions.

- Tile Course: .73 long .46 deep (from top of tile course)
- rock 1 .20 l x .16 wide x .12 deep from top of rock 1
  - rock 2 .36 long x .72 wide x .17 deep " " 2
  - rock 3 .130 long (not completely excavated as of 6/13) x .27 w x .17 deep

~~Rock~~ under rock 1 - either very hard packed earth + stones or a large conglomerate rock.  
 under rock 2 - rocks 4 - .37 long x .15 deep  
 under rock 3 - rocks 5 - .41 m long x .23 deep, underneath which 2 tiles are visible  
 (perhaps under these rocks will be found only a tile wall.)


The tiles in the tile course are of various thickness ~~or~~ between some of which are a mortar-like substance is visible.

June 17, 1965. Section 1, level 3 was dug in order to examine the nature of this section (level 3, light soil), 104R 5/4 yellowish-brown covered most of section, only in SE as line dashed of level 2, 104R 1, level 3, including 1 tile specimen. Level 3 contains material less coarse than level C 13, Area A, section. The circular wall now has 5 fragments found. 15.348P 25.290P

At 1.21 m from C 14 burred tiles forming the course under the 2 courses of stone blocks. A rough field stones range in size from 50 M to 15 M. Bounding these burred tiles is a ring of depth C 1.06 m from C 14 and is of very crude workmanship. This might represent a later verge of the circular area. Level 1 is about 15 m deep ending at the 3 tile "floor" which also runs under the here black soil area ~~at a depth of about 10 M.~~ <sup>at a depth of about 10 M.</sup>

[LOC p. 66]

June All South position  
 Level IA: Pottery: present in good amount.  
 Trench opened for comparison of stratigraphy.  
 Soil content: few stones  
 Pottery types: black glaze } 75.118P  
 coarse red }



LEVEL A - 75.135P

12 June  
 Tile fall encountered at .26m below stake level.  
 Stones mixed in, measured e. 11 x .23m and were limestone.  
 (Fall may be from wall Alpha North, and also may correspond with level III in A10.)

Level IA: begins at .26m below stake level, and was dug in SW quadrant of S position.  
 It was opened to check on a possible second course for wall Alpha North.

Soil Color: 10 YR 4/7 "dark greyish brown"  
 Ft. is harder, and has red clay in it  
 Pottery: present (moderate) 75.138P  
 imitation terra sigillata 75.141P/75.143P  
 coarse ware

Noteworthy: fragment of Roman lamp 75.140T  
 Small finds: (1) pottery pieces without present breaks \* 75.137B  
 (2) bone fragments  
 Tiles increase in the proximity of wall Alpha North.

Level III A: begins at 4.36m below surface level  
 Soil color: 7.5 YR 4/4 "brown"  
 many tile fragments unearthed at .36m depth.  
 Pottery: present (moderate) 75.155P



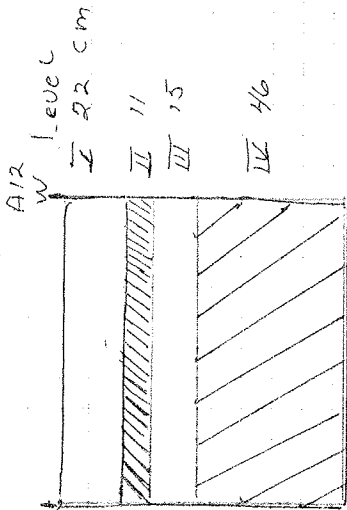
6/12/05

All (cont) finds of ~~sorted~~ pottery was (1) bone fragments of ~~sorted~~ 25.155 P 25.210 B  
 coarse ware  
 red unglazed ware  
 grey ware

Thickness of Levels :  
 I c. .15-18 m  
 II c. .20 m  
 III c. .10+ m

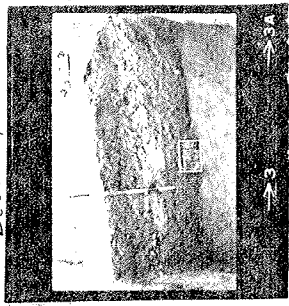
86.

A11  
E



A11  
NOT TO SCALE.  
June 13, 1975  
← SWall of Baulic


West Wall  
Level 4




LARGE SECTION  
Done at  
West Wall S  
of A11 cm  
A11

75.VI.3

A11  
June 17, 1975  
Floor of S3  
AT END of  
Level 4  
Depth: 1.87m  
(FROM STAKE B11)



Wall Alpha N. of H. Wall  
of Baulic



Level 4A  
E

75.VI.1

June 13, 1995 (Pm) A 11 S  
LEVEL 4A

Level continued during the afternoon. Ceramic finds were few, but included fragments of imitation Terra Sigillata. Some thin yellow-buff coarse ware and one sherd with a painted key pattern. The latter was found next to west bank wall at a depth of 1.70m (as measured from Stake B 11). One large black glaze sherd was found at a depth of 1.43m. Excavation for the day ended at depth of 1.44m.

75.163 P

Foundation trench of wall Alpha N. Cut to depth of 4cm. Along the S face of the wall. Few sherds of imitation Terra Sigillata and thin yellow-buff ware.

75.170 P

June 16, 1995 A 11 (Pm)

Level 4A continued. Soil 75 YR 5/4 "Brown" Loose. Very few stones. No tile. Only two ceramic finds. ① A thin walled, brown glazed base heavily encrusted with roots and earth at a depth of 1.79m (measured from stake B 11) and approximately 30 cm from the corner of the S. and W baulks. ② A fine black glaze-handle imbedded in the soil still remaining against the S side of wall Alpha N - depth 64cm below top of the wall (1.18m from ground surface at stake B 11)

75.235 P (L)

75.236 P

Level 4 continued to a depth of 1.89m where a mass of stone appeared at the NE angle of the square. The stones seem water smoothed and imbedded in the soil. They are, perhaps, a wall but I am doubtful. Soil is now more compact and filled with small pebbles - Level V - 75.249 P

Soil from S face of wall Alpha N removed in part. This is below "Foundation Trench" excavated June 13th. The wall does not continue below the first course of stone. The tile level seen in the west bank extends under the wall at the NW angle of Area A.

Exc Section  
e of  
5 Wall S  
- A 11 and  
11

Wall  
Level 4A  
E

D'14 West

June 16, 1975

This ~~rectangle~~ Rectangle was opened to trace a possible extension of wall Y.

75.265 P  
75.266 RT (?)  
75.253 B

Level 1 consisted of plowed earth, reddish brown MSC # 5 YR 4/3. Small smooth river washed pebbles were mixed with the soil. Ceramic finds were few, mostly coarse ware and some imitation *Terra sigillata*.

75.245 P  
75.266 RT (?)

Level 2 consisted of yellowish brown soil, MSC # 10 YR 4/4. Here the earth was still pebbly but somewhat harder. A modest number of coarse pottery sherds were found and broken roof tiles. The yellow soil first appears at 0.27 m from the surface on the North face of D'14 West.

At 0.30 M below surface level large limestone blocks were encountered running northeast to southwest. Making a right angle at approx 0.60 m from the south bank. This may well be a continuation of wall Y.

D'14 East

June 17, 1975

The Eastern portion of D'14 was opened to determine if the right angle of wall Y continues to the east.

Level 1 - was plowed earth. Soil color according to the MSC was 7.5 YR 5/4. The soil was loose and crumbly with small round "river pebbles" in it. Ceramics found in this level were "imitation *Terra sigillata*" thin and thick walled black glazed and coarse ware sherds. There were also many tile fragments in this level. An animal tooth and a piece of a file, probably modern, were found in this level.

In the southern portion of D'14 E more limestone, the continuation of the right angle found in D'14 W was discovered. Plow marks are apparent on the stones.

The length of the wall within the square is 1.90, width is 0.64 M. The right angle, running roughly east-west, is 2.64 long, 0.59 M wide. A surface of hard packed earth and pebble was excavated to the east of the wall. It occurred at a depth of 0.30 M. below the surface of the bank.

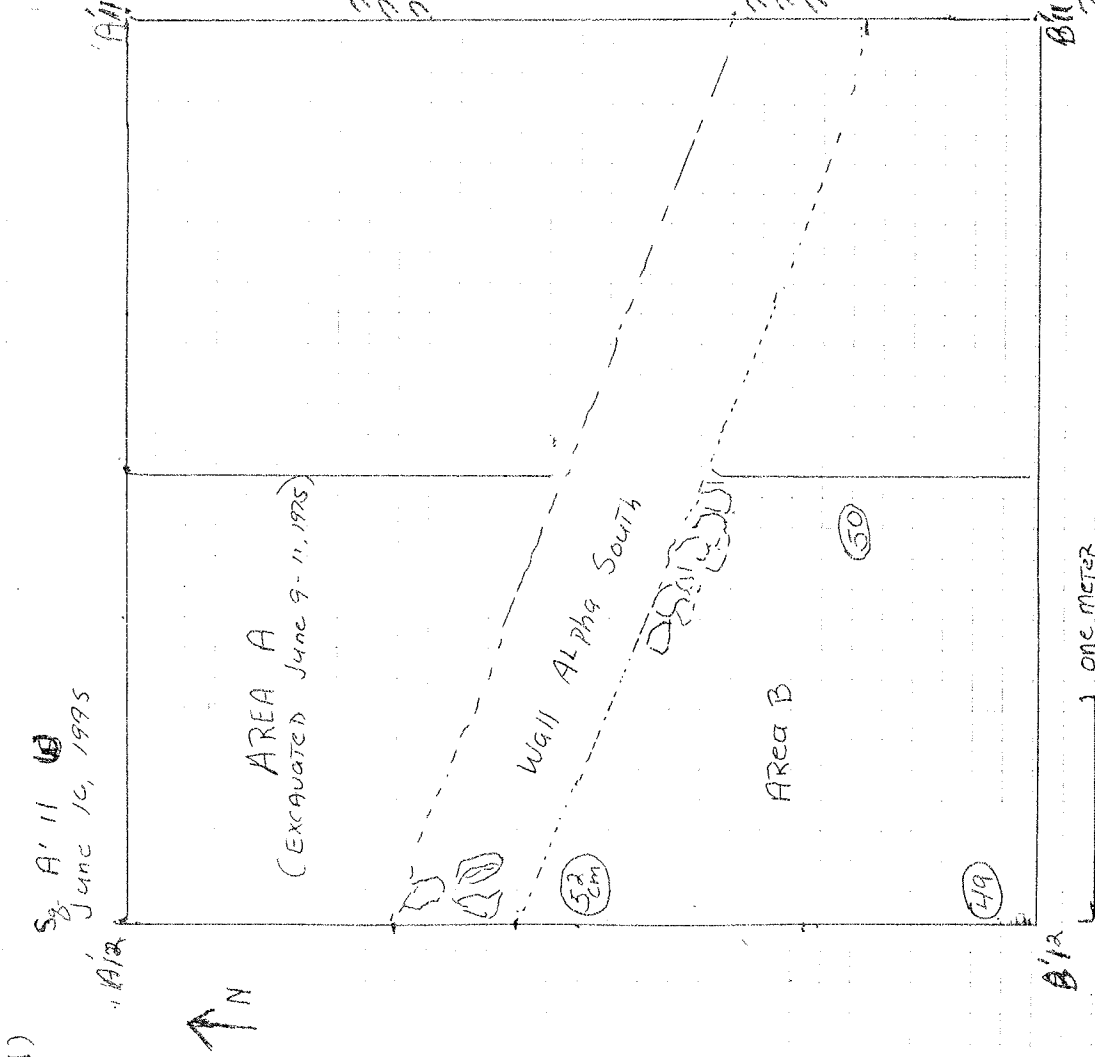
Area B opened to the S. of wall Alpha S. Level 1 had been removed previously. Soil immediately next to the wall left in place. Foundation trench will be removed later.

Level 2 Soil color 7.5 YR 3/2 Dark Brown. Loosely packed earth containing a moderate number of root tile fragments & stones. Pottery included sherds of imitation terra sigillata, a black color handle, & coarse ware was present and the body of the vessel.

Level 3 was differentiated from earlier level simply because of the greater number of tile fragments. Soil color unchanged. More stones. Both levels may represent the same thing but to be sure the artifacts were separated.

Coarse ware occurred. A noteworthy sherd was a fine fabric piece with black glaze on one side, red on the other.

Prior excavation had found a floor in Area A at a depth of 113 cm (from surface stake #4 A 11) at 103 cm in Area B. There seems to be a strata of tile coming up near wall Alpha S. Left in situ at the end of the day. A coarse ware fragment was found on top of the tiles. Also in situ is a pile of stones 102 x 33 cm. - depth 65 cm from ground at stake. Single layer of uncut stones slightly lower than Alpha S.



Sg A' 11  
June 10, 1975

AREA A  
(EXCAVATED June 9-11, 1975)

Wall Alpha South

AREA B

ONE METER

○ DEPTH AT START OF LEVEL 2.  
All measurements from stake A 11

75.244P  
75.482T  
75.232B

75.244P  
75.303P  
75.247P

75.241G  
75.240P

75.302P

June 14, 1975

C 11, Room Z (cf. June 3, 1975)

In order to determine whether the area had in fact been dug to the level of virgin soil, as previously was thought, the "floor" was dug with a pick and about 15 cu. of hard, rocky soil removed.

Several minute bits of ceramic material (tile?) were found immediately above a mass which occupies most of the area. The nature of this mass may be material - i.e. conglomerate stone of a very hard sort - or man-made i.e. concrete.

Evidently this stony mass was near or on the surface at some time, since bits of grass roots were found adheing to its surface.

June 16, 1975

B' 11 West

The purpose of this trench was to determine the extent of the level of tile fragments found to the north and west by this grid square.


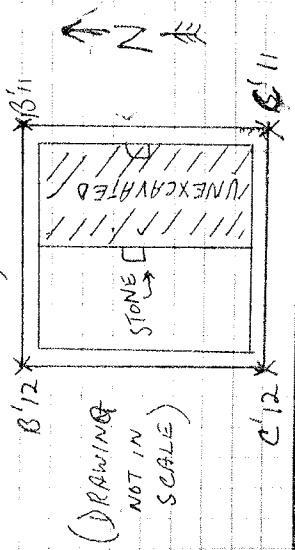
Level 1: Plowed earth.

The soil was dark grayish brown 10 YR 4/2 - rather loose, crumbly and containing a good number of pebbles. Also present were numerous tile fragments and pottery remains (terra sigillata, coarse ware, black glazed). 75.234 P / 75.230 B 75.271 P

- Noteworthy objects:
- (1) Coarse ware lip fragment 75.272 P
  - (2) Foot of a small amphora
  - (3) Several coarse fragments (some of which join) from a single vessel
  - (4) Bone material
  - (5) Incribed coarse sherd from a large vessel. 75.233 T [072 75.229 T. Loc. p. 62]
  - (6) Loom weight fragment
  - (7) Part of an amphora point.
  - (8) Foot of a coarse ware vessel
  - (9) Almost complete foot of a coarse ware vessel

At a depth of 49 cm. part of a stone - roughly worked and bearing plow marks - was discovered along the west wall of the trench. The portion exposed measured 15.50 cm. from the west wall and was of about the same width.

Level 1 ends about the bottom of the stone (depth at N end of trench 53 cm, at S end 33 cm.) Beneath this was discovered a level of tile fragments over all of the trench. 75.281 P



75. B' 11 . 9

June 17, 1975 B' 11 West, Cont'd.

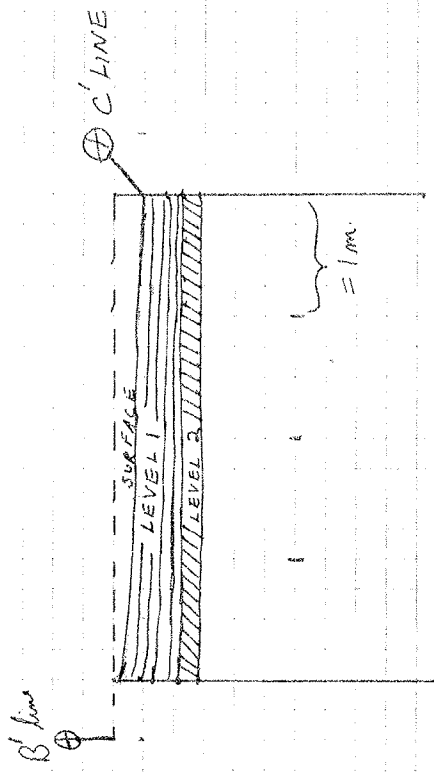
Level 2 - the tile level.

As the tiles mentioned in connection with yesterday's excavating indicated began to be removed, more tiles were discovered beneath them. The soil had been Brown 10 YR 5/3 and contained, in addition to the tile, small stones and much coarse pottery.

75.306P  
75.295P

Noteworthy objects:

ELEVATION ALONG E. WALL OF TRENCH:



- (1) Bones
- (2) Black-glazed ~~ceramic~~ sherds
- (3) Neck and handle joint of a large coarse ware vessel.
- (4) Part of the foot of a large, coarse vessel.
- (5) Lip fragment from a small, coarse vessel.

Beneath the tile level, at a depth of 68 cm on the north wall and 48 on the south, lay a level of fine earth, light colored.

Observations: the tile (level 2) lies thick in this trench, about 15 cm.; it appears to correspond with the tile level in the surrounding trenches.

The fine earth under level 2 may be regarded as possibly a floor surface.

Sounding in B' 11 West.

75.301P  
75.283P

In the AFTER NOON A 50 X 50 m. SOUNDING IN THE S.E. CORNER OF THE SQUARE [WEST HALF] WAS CUT THROUGH LEVEL II (TILES). TILES WERE FOUND TO DEPTH OF .47m. FROM GROUND AT S. BANK. ROOT TILE SAMPLE SAVED. BLOCK GLAZED SHERDS WERE IN THE WALL. TILES REMOVED. SOUNDING ENLARGED - NARROW TRENCH 20cm. WIDE EXTENDING 1.5m. ALONG FACE OF EAST BANK. NO CERAMICS FOUND AFTER SOUNDING ENLARGED. CUT BLOCK SEEN IN E WALL. SOIL MORE COMPACT GRATEFUL TO IT. - PERHAPS A FLOOR!



June 16, 1975

99

A 11, Area "A" (cf. June 12, 1975)

B, D, E

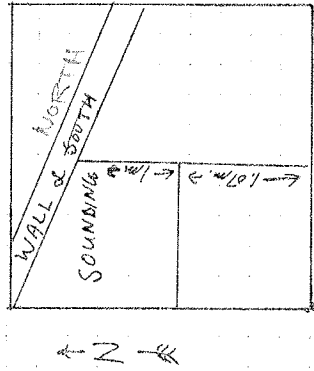
A sounding was made to determine the depth of virgin soil in the area by digging in the northern part of this previously-excavated area, immediately next to wall & south. Digging began at a depth of 1.87 m. (measured from stake A 12), site what was thought to be virgin soil under level 4 A.

The soil here was Brown to Dark Brown 7.5 YR 4/2 and contained many stones ranging from pebbles to fist-size, a few larger. A concentration of fist-size stones was encountered on the north wall about the east angle of the sounding.

Only three small fragments of ceramic material were found, presumably intonaco or material "filled down" through the higher levels.

Digging ceased at a depth of 2.01 m. Below stake A 12.

The soil at this depth is "virgin."



(NO SCALE TO DRAWING)

NOTE N. J. R. C. I. C.

June 16, 1975 [ LOG P. 70. DATES THIS SQUARE AS EXCAVATED June 17, 1975 ]

B' 12

This trench was opened in hope of finding the southern extension of wall B west, whose course towards this grid square is indicated by traces of its trench in A' 12. And also, to see whether we would find here, too, an extreme level of tile.

Level 1: Plowed earth. The soil here was Dark greyish brown 10 YR 4/2, loose and crumbly, containing small stones, many assorted tile fragments and considerable pottery remains (course, sigillata, black-glazed). 75. 2587A, 75. 277P, 75. 299P

Notable Objects -

- 75. 256 B (1) Bone
- (2) tip of a coarse vessel (the complete ring, in fact).
- (3) piece of a coarse ware foot.
- (4) 6 fragments of fine, black-glazed ware.
- (5) Amphora part.
- (6) a piece of ancient glass.

[ INVEN. NOS NOT ARRANGED IN  
 ← SAME ORDER AS LIST TO LEFT ]

75. 343 P  
 75. 300 P  
 75. 296 P  
 75. 279 P

Find 1 - a coin, late-looking; possibly Roman or Byzantine bronze. 75. 251 C

Wall B west was discovered in the form of three course limestone blocks, worked and bearing marks of planing, lying neatly arranged in the projected course of previously exposed sections; width, 46 cm.

To the east of the wall, signs of an extensive tile level at about the level of the top of the wall were blocks was visible (depth of top of largest block, 57 cm. measured from stake B' 12)

\* N. B. Henceforth all depth measurements are from stake B' 12.

The area of the tile was designated area A; that west of the wall, B. The wall area, a strip 63 cm. wide, was left untouched in digging level 2, and was designated area C.

Earth below the level of the top of the highest stone was treated as a new level.

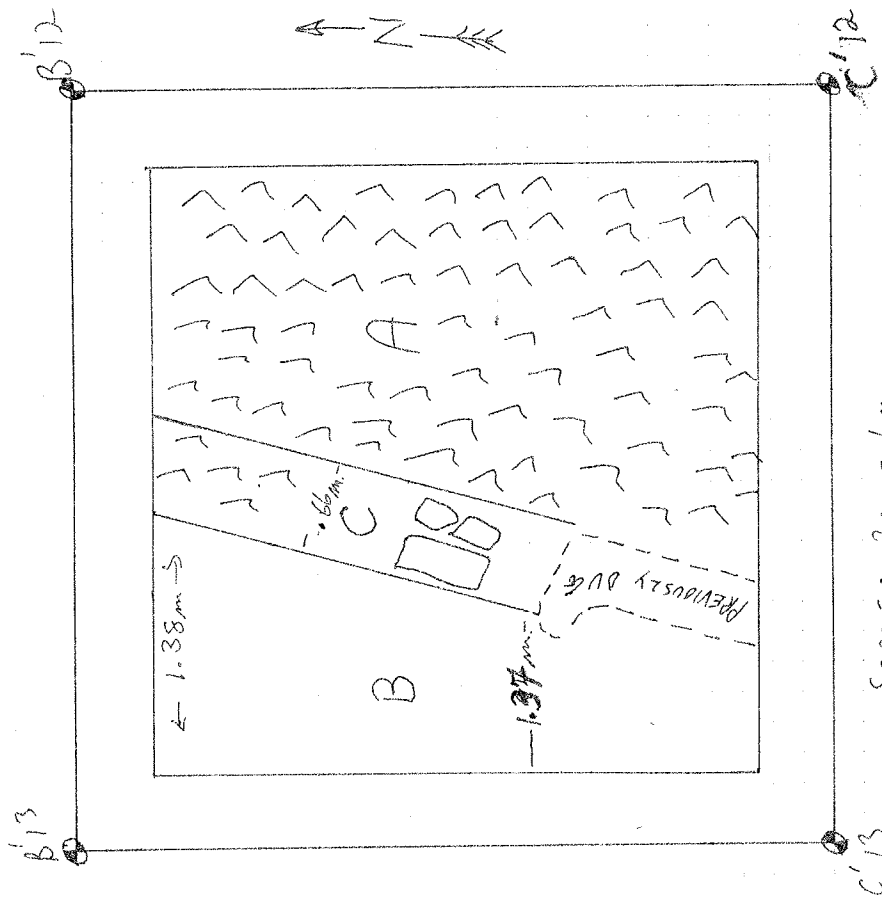
16 June 1975 103  
B'12

Level 2 B


The soil here was brown to dark brown, 10 YR 4/3; firm, some small stones. Tile fragments of assorted colours & thicknesses were numerous; sherds were few, mostly of coarse fabric.

- Noteworthy objects:
- (1) Bone 75.259B
  - (2) Several black-glazed sherds.
  - (3) a chip from the ~~base~~ <sup>hole</sup> area of a loomweight.
- 75.305 P  
75.278 P


At the end of the working day we had finished only the southern third of this area.



SCALE: 2cm = 1m.



75. IX. 25



75. IX. 7A



75. IX. 14A

C' 13 EAST (2.50 x 4.0 M)  
June 17, 1975

This area was opened to follow the extent of the feature uncovered in the western portion of C' 13.

Level 1 consisted of plowed earth. Find #1 was the upper part of the face of an Archaic Antefix found in the southeastern half of C' 13 E. This is the second Antefix to come from C' 13.

Both kinds of tiles occur in C' 13 E, the Archaic and the familiar Red-bodied tile.


A moderate amount of ceramics were found, including "imitation Terra Sigillata," Terra Sigillata, both thin and thick walled black glaze sherds as well as other wares of both fine and coarse material.

The color of the soil was brown 10 yr 5/3 and its consistency was crumbly.

June 18, 1975

Excavation of level 1 in C' 13 ~~was~~ continued. At 0.26 m below the surface very hard packed earth and large stones were encountered. The entire rectangle was then excavated to an approximate depth of 0.26 m. More stones and large tiles were encountered at c. 1.40 m from the south bank, forming a semicircular pattern with C' 13 Area A already excavated.

[Log p. 78]



75-1X-26

- Ceramics in level one were mostly coarse ware sherds with some glazed fine ware.
- Find #1 area of modern glass from a beer bottle
- #2 brass button
- #3 enigmatic fragment of terracotta
- #4 bone

The temporary bank between C' 13 east and west was removed.

Excavation of the semicircular 'oven' area called Section 2 began. Tiles were found in copious numbers, some thick of very coarse material, others thinner and of finer clay (with fewer inclusions). Examples of both kinds were saved.

A goodly amount of ceramic material was found, black glaze, handles and lip fragments but mostly coarse ware from large vessels. 75-402P 75-401P

Within Section 2 was an area of grey soil, extremely fine MSC # 75-411. At a depth of 0.43 m - 0.60 m. From the south bank surface. The finds in this soil were kept separate from finds in other areas.


At a depth of 1.14 on the east and 1.19 on the west from stake C' 18 is a layer of tiles, some of which bear evidence of burning.

Prof. Adamesteanu believes this to be a furnace.

106

Section of the Southern Wall

C/12 see page behind this  
O = C/14



XXX = Gery Soil  
 ZZZ = Top Soil  
 AAA = T/16  
 [ ] = blocks of stone

D'13

D'13

D'14

= 1M

June


June 18, 1975

109

[Loc p. 107]

D'13 was begun to determine extent of circular structure found in C'13, level 1, plowed earth, to 4R 3/2, very dark grayish brown. Many tiles, including archaic tile fragments which are found in this area (see C'13). Few ceramic finds, some black (gray + coarseware). Some tile fragments saved. At about 30 M deep 3 smoothed stones, 20 M long found in SE area which seem to lie in a circle and perhaps indicate the outer perimeter of the circle wall. Inside these stones, occupying 1/4 of NW quarter of the square are tile fragments lying horizontally in a circular pattern and the reddish gray, 7.5 4R 4+ dark brown, which associated in C'13 with the circular structure called section 1 which is probably an oven.

LEVEL 1 - CERAMICS  
75.3477P



OVEN

June 19 1975.

109

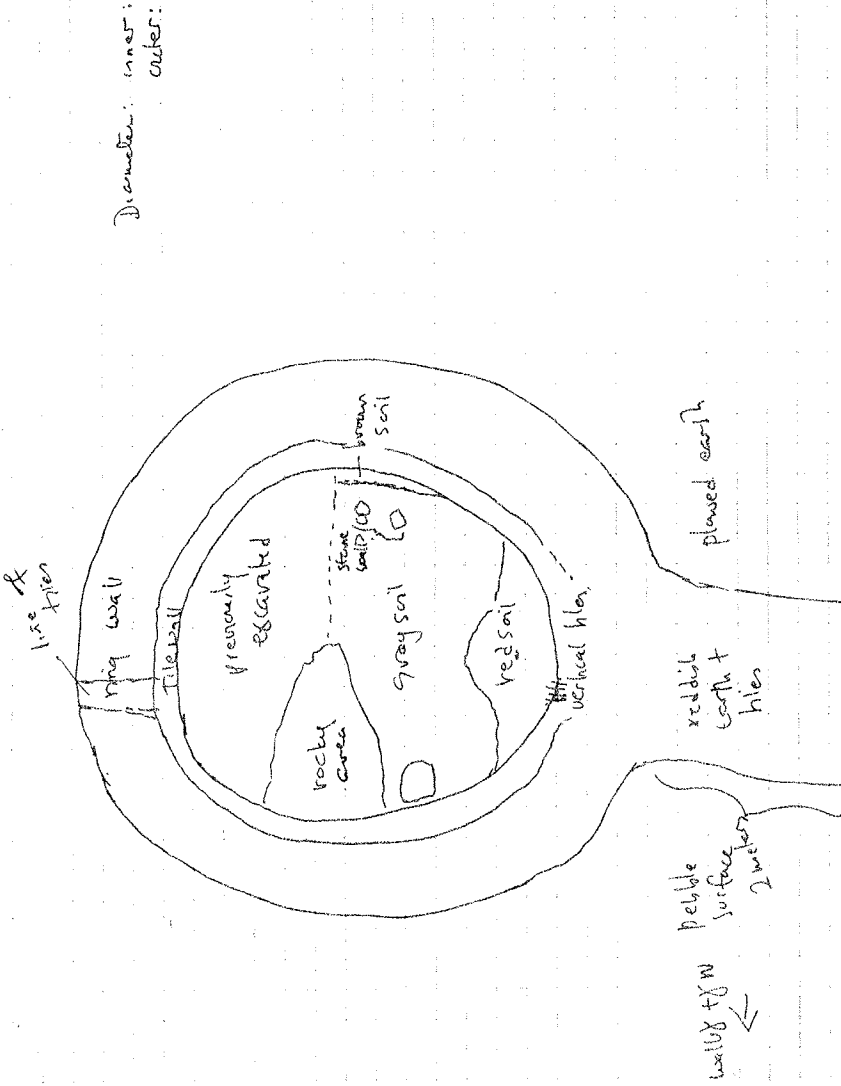
In order ~~to~~ to study completely the circular structure called Section 1 and Section 2 in C113 ~~and~~ and which will now be called the "OVEN", some baulks were removed. The baulk between D113 and C113 was removed. This baulk was placed earth level, ceramic material few, coarseware. The fragment scored. The baulk between C114 and C113 was removed, level 1, placed earth. Ceramic material scant, some black slate fragments. The interechon between C113, D113, C114 and D114 was removed. No ceramic material. 1 find, ~~triangular~~ triangular piece iron. The baulk between D113 and D114 was removed. Level 1 find, few, coarseware.

After removal of the baulks, the remainder of level 1 in O113 and the area where the baulks had been was cleaned to partially expose the perimeter of the oven, I mark of which lies in C113 and D113.

June 25.

Flowed earth was cleared, called level 1, 109R 3/2. U. soil of grayish brown. The tile circle wall found previously (see C113) was again exposed. The construction of the wall in the east end part NW seems regular + undisturbed, but in the extreme S west. The tiles do not lie horizontally. A group of tiles are placed vertically into the wall, some tiles slant towards the interior (at -1120) does a large rectangular block. There seems from C114 to have been a major disturbance in this area. This is also indicated by the area of reddish earth (7.5 YR 5/2 brown) extending wide. The tile wall from as perimeter to 20.4 N end about 2.40 M. to the east end west. The rest of the oven is covered with the soft loose soil, the reman

Diagram (not to scale)



Diameter: inner:  
outer:

200 ft 100 ft 50 ft 25 ft



OVEN

Red color when wet (100% 4th dirt grayish brown) but which dries to a fine blue gray color. These 2 types of earth were also noted in the excavation of the oven in the S<sub>1</sub> 1/2 of C113.

The area outside around the tile wall was also cleared of top soil and it was found that the tile wall was bounded on the outside by a ring of stones, mostly smoothed medium oval shaped stones, and tiles, whose diameter was 1.16 M to 1.24 M wide, level (here, plowed earth, few finds).

June 26: The outer perimeter of stones was further exposed. It was found that in the South there was a disturbance and the tiles had to be removed. Rather than there were tiles and reddish earth forming a funnel like shape towards the South. As to the west of this funnel-like area is a rocky surface mostly in D113 and to the East plowed earth. It would seem that this area is the entrance to the oven. (See diagram). The rocky area to the west still remains in place, probably tamble.

June 27: The interior of the oven, inside of the tile wall ~~excavated~~ (South 1/2, which has not been excavated) was begun to be dug. The material from the gray earth and from the red earth to the south were kept separate level 2 gray and level 2 red. The interior is full of tile fragments, some quite small + others large. These have been placed in piles to the east of the oven.

June 28 + 29. The interior continues to be excavated. Around the SE edge of the tile wall the soil is slightly redder than the gray soil for about 1.30 M from the edge of the wall (color 10 YR 4/3 brown dark brown). Soil samples of all 3 types of earth have been collected. Find #1 - a Curvius tile which rested on the inner tile wall at the S end.



The orange soil ~~rested~~ at the S end, after about 1.15 M below the surface of the tile wall has expanded to the north where it measures about 1.20 M from the edge of the tile wall.

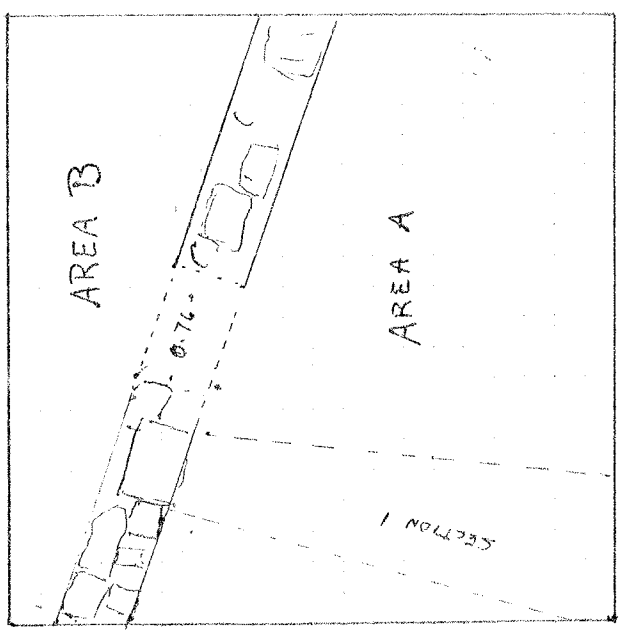
In the gray soil about 1.25 M from the surface of the tile wall were found a number of small fragments - labelled find #2.

July continued. At least two lower than the lowest point in the tile floor were found by Curvius stones found in the S<sub>1</sub> 1/2 (1.04 M from C114) - two were about 1.10 M, and the light color other much lower or not visible. There are 3 stones which seem to be Curvius. The stones most of the stone wall found. These stones are about .47 - .68 M from the perimeter of the tile wall at a depth of 1.12 and 1.08 M from C114. About 1.2 M to the West of these stones are 2 tiles lying horizontally which ~~might~~ might be associated with the tile floor in the NE.

GIVEN

113

In the South west lies a layer of stone, approximately .50 m by .50 m and 1.20 m ~~depth~~ height at 1.82 m from C/4 and 1.2 m from the South west. The block appears to ~~be~~ might be connected with the tile wall, as it appears to have the same dimensions as the blocks in the NE top course of the tile wall. Perhaps it fell from a higher course at the time of destruction. At the time of writing this the tile wall is now .40 m ~~deep~~ deep from the its surface. It appears to be made of regular even layers of tiles, the South area is still unclear, as is the relation of the unarranged crude wall with the rest of the structure. It is also interesting that the 1/2 of horizontal tiles in the North part is on the same line of direction as the vertical tiles.



June 20, 1975  
 Level 2 to a depth of 0.26 cm from large limestone block floor.  
 A wedge shaped section in Area A called Section 1 was excavated.  
 Called section 1. Its purpose was to determine if wall Y north  
 intersected with the so called perimeter wall


Ceramic material - good # - Much Terra Sigillata, African Red Slip  
 and black glaze 75.385P  
 2 Bone fragments 75.396P 75.407B

In the foundation trench for the perimeter wall moderate  
 number of shards, some tile.


Level 3 from 0.20-0.37 m The block italy 130.31  
 m. tile K. resting on a pebble foundation. Black glaze  
 pottery was 1m in the earth close to block i.e. foundation  
 trench. From level 3 in general pottery was  
 predominantly black glaze.

Level 4 - Soil color change to 10 yr 5/6 yellowish brown  
 L.4 to a depth of 0.50 m. No large tile fragments  
 found. Only coarse ware from the foundation trench


Downpour this afternoon



75. VIII.



75. VIII. 19



75. VIII. 18

LEVEL 3 - "Foundation Trench Wall  
 75.395P  
 75.398P  
 75.393  
 75.399  
 GAMMA END.

LEVEL 4. See Log. p. 91.  
 COARSE WARE - "Foundation Trench" of Block

Imitation TERRA SIGILLATA COARSE WARE  
 FROM BASE OF WALL ALPHA N.

75.392P  
 75.400P

A'9

June 18, 1975

frag. visited. Y north

This square was opened to determine if wall & North continues to the east.

Red Sill

Level 1 - plowed earth, brown in color MSC # 10 yr 5/B. Some small stones and larger pieces of conglomerate were mixed with the soil. Ceramics were few and coarse for the most part with a few sherds of 'IMITATION TERRA SIGILLATA' AND black glaze.

75.318 B

Find #1 Small bone fragment.

Only a portion in the north was excavated due to lack of time.

moderata

June 19, 1975

130.31  
re large foundation  
was

Excavation of level 1 continued. The entire square was opened.

Many sherds of All kinds: Terra Sigillata, 'IMITATION TERRA SIGILLATA', black glazed AND coarse ware. Tiles were found in modest numbers, no 'archaic' tiles among them.

75.371 P

Find #1 A Terra Sigillata sherd with a molded decoration.

First approx. 0.16 M. Top soil was removed in the whole square, then another 0.16 M. In the northern part of A'9 contact was made with stones at approx. 0.32 M from the surface. A wall began to appear at approx. 0.29 M from the northeast corner of A'9 running in a north-south direction. The wall has a gap of approx. 0.76 M about midway across the square. Two tiles were found lying on top of the wall and were allowed to remain in situ. Several of the stones bear plow marks. The depth of the wall as measured from stake A'9 is 63.4 at the most southern end and 44.1 M at its most northern block.

wash keramos  
pseudos  
french

Wall  
Amma East

The soil on either side of the wall is hard and relatively free of sherds and tile.

The area to the west of the wall is designated Area A. A wedge-shaped section was cut in Area A to a depth of 0.80 from the surface in order to determine if wall & north continued at a level lower than the E-W wall.

75.364 P  
75.392 P

No wall was found.

A modest number of sherds were found, part of the handle of a large vessel also.

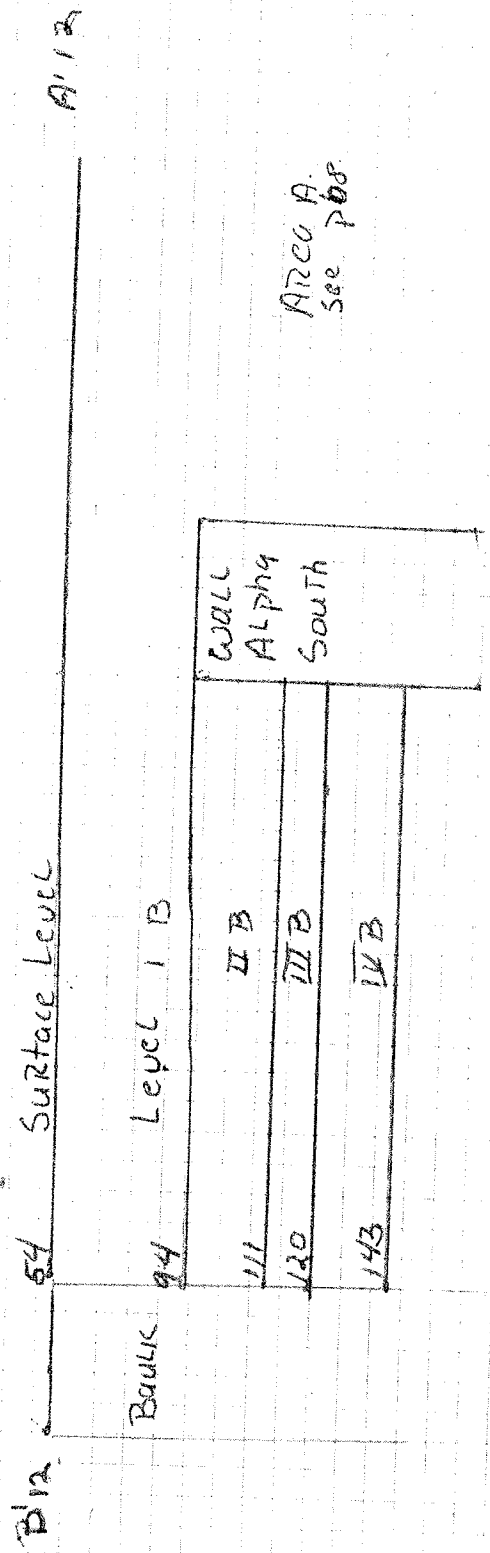
h of Block  
ware

A' 118

# A' 11 W Area B West Bank Section



Line B II



- Level I Plowed earth
- II SOIL 7.5 3/4 DARK BROWN
- III SOIL 7.5 3/4 DARK BROWN
- IV TILES THROUGHOUT. GORGEANT CONCENTRATED AT BOTTOM OF LEVEL Below Tiles



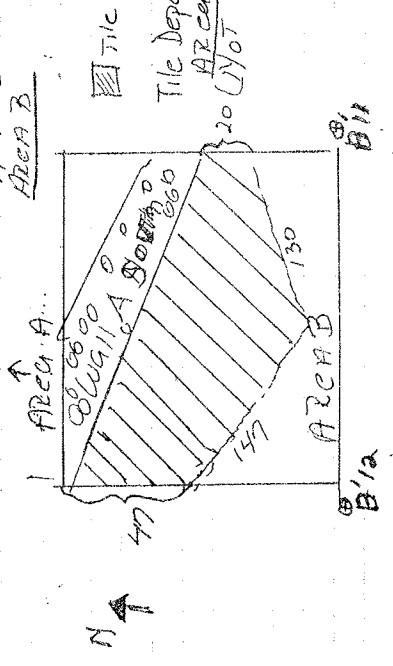
Area A.  
see pgs

FOR CON  
AREA

A111 W  
Area B

June 17, 1975 [Log. p. 68]

119



Level 3 Material from immediately above the tile deposit consisted of a small number of shreds of coarse size one thick walled blue grey and one rim of imitation terra cotta with an inferior blue grey. The tiles were 10 cm from the surface at stake A11. The tiles in the deposit were rather small and uniform in size (ca. 15-20 cm) mixed with a few smooth stones of similar size. The tiles were cleaned, measured and removed.

[No Inv. Nos. See Log. p. 68] →

Level 4  
AS. 252 B

A small piece of bone and a few coarse ware sherds were immediately below the tile. A cylinder of terra cotta was among the tiles. A surface of hard packed yellowish brown earth 10 yr 5/4 below 103 cm believed to be a floor, was left in situ. Level 4 20 cm deep.

A111 W  
Area A

June 18, 1975 Level 5 [Log. p. 75, 83, 84]

15 A sounding adjacent to the W. Bank of the Area N. of wall Alpha S.

The soil is extremely hard packed light yellow brown in color 10 yr 6/4. Digging comments at 88 cm depth from ground surface at stake and (cast) at 96 cm. Flecks of char coal were seen through out the soil but there was no trace concentration. Seen also were two heavier char coal stains in the

FOR COMPLETE SECTION OF AREA A See P. 68

A1110 AREA A June 18, 1975  
(cont.)

Found N and S walls of the sounding. The N stain is 15 cm. long and 4.5 out from the W. baulk. The S stain is only 5 cm but is also 45 cm. from the W. baulk. This compact soil contained very little material. There were a few coarse ware sherds one imitation terra sigillata and 2 small TIC fragments which were also saved.

75.330 P

level 6 AT A depth of 96 cm (from stake A12) the soil changed though still hard packed there were more pebbles (color became brown VL 5/4). This soil appears to correspond to level 4 Area A in square A 11

A1111 AREA A June 19, 1975

- Sounding

Level 6 contained soil still hard with a larger number of pebbles in the lower layers. Ceramics were few. The upper layers contained a few small black glaze sherds coarse ware and one rim of red coarse ware (or imitation terra sigillata); one possible brown glaze.

75.359 P

The sounding was dug to 185 m. which corresponds to 1.83 and 1.70 m. of level 4 in square A11 (measured from stake A10). There were no artifacts in the last 15 cm. of level C.

[ See Log P. 85 - June 19, 1975 ]

\* Cf. June 3, 1975, June 9, 1975

June 18, 1975 A' 12

\* During the original excavation in this grid square it was noticed that although the stones from the side of wall B west had been robbed out, the southward track of the wall was traced by a strip of darker soil, the fill of the trench left when the stones were removed. It was decided to excavate the "robber trench" in order to determine the depth of the foundations at this point and to make certain that the same construction technique was used in building the wall here as in B' 12.

The soil was brown to dark brown 10 YR 4/3; loose and crumbly containing stones smaller than fist-size, considerable tile fragments (from the tiled level in the western part of the trench?) of various gauges and colours. The pottery remains were numerous, including grey ware, terra sigillata, coarse ware and black-glazed ware.

Noteworthy finds:

- 25.416 P (1) black-glazed shards
- (2) non-ancient sherd
- (3) rusted metal fragment
- (4) ~~rusted metal~~ fragment from foot of coarse vessel.

- (5) enigmatic ceramic material 25.342 T
- (6) sherd

Finds: 1 rusted nail

A pit filled with gravel was uncovered at a depth of about 20 cm. from the present ground level in the trench. This pit was about 110 cm x 29 cm. and about 15 cm. deep. Its length running almost parallel with the robber trench. A little pottery was found here; coarse ware sigillata, but no black-glazed material.  
Find 1: brass button, probably of Roman army. 25.418 M  
The days were ended.

June 19, 1975 A' 12, Robber trench, cont'd. [ See Log p. 90 ]

At a depth of 23 cm. the soil becomes noticeably finer; the dark brown soil is mixed with lighter-coloured material.

Considerable tile fragments and shreds were found, considering the small area being excavated. The sand pit was found to extend 14 cm. further north.



June 19, 1975 A' B, cont'd

125

Noteworthy objects:

- [No. Inv. No. 5] (1) charcoal, over southernmost metre of fly trench.  
[See loc. p. 90] (2) bone near the charcoal - these objects have been recently deposited, by their excellent condition.  
(3) black-glazed material

Finds: 1 - brass or bronze ornament, circular with crude clasp on back.

The trench has not yet been explored to its full depth and may be continued at some time in the future.

A' 19

See loc. p. 81 - A' 19 PA June 18, 1975  
R08802 Trench.

25.352 P

25.335 P

25.336 M

25.337 M

25.339 M

25.353 P

25.356 P

Button  
Metal object

MAL  
Sheets w/ design

E'10 June 20, 1975

A 3x3 m. area was opened in the SW angle of the square in the hope of locating the junction of walls Gamma 5 and Gamma 6. No faults were established as the western edge of the square was aligned with the grid stakes. No walls were found. Level 1. Plowed earth [5 VR 3/14] was removed. "Breccia" was found immediately below the plow zone. The finds for Level 1 includes:

75.527T Upper layers: Metal scrap, Modern vitreous glaze pottery mixed with ancient black glaze, and coarse ware, 2 pieces of burned root tile.

75.389P  
75.394P  
75.405P

Decor layers: Black glaze thick walled sherd, Terry Sigillata with moulded pattern, imitation Terry Sigillata A, yellow buff sherd with a fine combed pattern (possibly Byzantine), Large cylindrical terra cotta fragment. Such as found in 5g A'111W Area B. [see p. 115] One brown coarse ware sherd was immediately above the breccia. Coarse ware was abundant.

B'11 W HALF of 5g June 18, 1975

Level 1 and 2 removed previously. Excavation began with Level 3. Soil 7.5 YR 4/4 "Brown" compacted soil. No artifacts were found. No further excavation after initial testing.

A' 10 south extension

June 20, 1975

229

[Log. p. 91]  
A' 10 was excavated in the '74 season. The south extension was excavated to uncover the rest of (two) large blocks partially exposed.

The soil contained some small stones and a few very large tile fragments. Ceramic finds included Terra sigillata, African red slipped and coarse ware, all in modest numbers.

75.597 P

At first there appeared to be one huge limestone block approximately 2.0 m long and 0.45 m wide of limestone, bearing plowmarks. But it soon proved to be two rectangular blocks running roughly East-west. The most easterly block measures 1.06 x 0.46 the other measures 0.72 x 0.46. There are some smaller stones at the west end of these two blocks.

Since no blocks quite this large have been found thus far, what we may have here is a threshold

6-25-75

East Extension

[Log. p. 115]

The soil was removed in three layers, first to a depth of 0.30 m, the second to a depth of 0.30 m in which layers there was no black glaze pottery sherds and layer three to a depth of 0.40 m. Since there was no change in soil color and there was no significant change in pottery these layers were combined into level 1 (one). Block # 2 was uncovered, its measurements were 0.95 x 0.43 m. Finds included an animal tooth, bone fragments and a nail found approx 0.36 m from the surface near block #1.

75.565 B

75.570 P

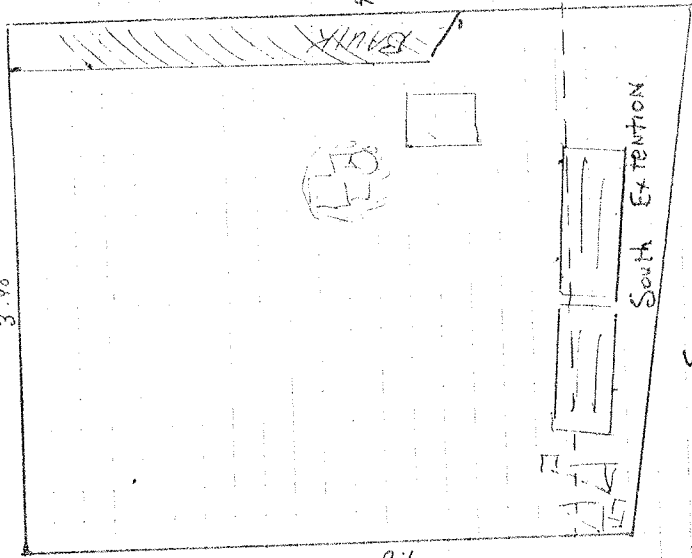
75.576 P

Level 2 began at 0.40 m to a depth of 0.53 m. As measured from stake B'10 since tiles were encountered at approx 0.43 m. From that same stake, Bone was found along with the handle of a very large storage vessel, Ceramics included Terra sigillata, African red slip and black glaze all in good numbers.

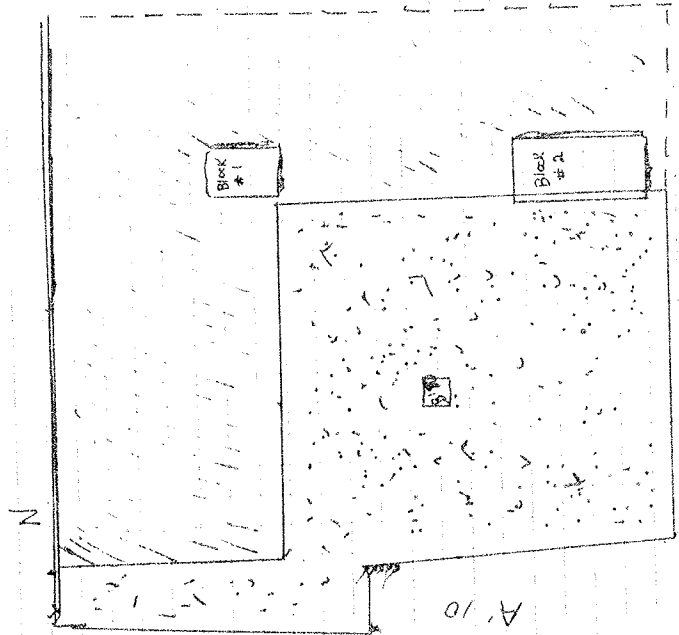
124

A' 10 South Extension

N 3.40



A' 10 East Extension



A' 9

FINDS

Level 2

SECTION 2

75.425 P

Level 2

SECTION 3

75.426 P

75.430 P

75.434 B

FINDS-320. EXT.

75.483 G


75.484 B

75.493 P

75.494 P

A'9 South Extension following Wall Gamma East June 23, 1975 [LOG. P. 101]

A 1 meter wide trench was begun from the south wall of A'9 to follow wall Gamma East in a southerly direction



75.X.14


Level 1 (cont) At 2.20 m from stake B'10, 3.50 m from B'9, at a depth of 0.37 m below the surface a large limestone block was encountered. It was not directly in line with Gamma East. Perhaps it belongs to the Alpha Complex along with the thresholds of A'10 south extension. It was not completely excavated, but protrudes from the west wall of the A'9 south extension Gamma wall Trench 0.37 m. Across from it a distance of 0.65 m at a depth of 0.32 m is an area of hard raised earth and a round stone. It was speculated that this might be the wall trench. Level 1 - Pottery 75.4247

A 1.0 x 2.0 m rectangular section, called section 2, was dug in order to verify a foundation trench. More tiles were found in this level. Also black g/age, a noteworthy decorated sherd along with Arrabative, African red glazed and coarse ware. It was decided to continue. At this level (75.490 m) down the hill, that is in a southerly direction. Finds in the extension of section 2 were similar to find in the 1 x 2 m trench. At 0.44 m below the surface 2 very large cut blocks were uncovered under or goodly amount of tile.

6-24-75  
[LOG p. 109]

Continued excavation of the South Ext. of A'9

The second southern extension / presumably named section 2 begins at 4.70 m from stake B'9, 3.70 m from stake B'8. At this point the trench is 1.30 m wide. The most recent stone, not completely uncovered measured 0.70 x 0.62 m. The 2nd 0.95 x .65 m the third 0.90 x 0.63 m. The first block (i.e. northernmost) is 0.72 m, below B'8 from B'8 to the last monumental block is 7.50 m. The fourth block measures 0.84 x 0.61, the fifth 0.80 x 0.57 with a depth of 0.28 m. from B'9 to the last block is 8.85 m.



75.XII.20

The 2nd south exten. was excavated in 2 levels. Level 1 consisted of plowed earth. The soil was yellow-brown. Ceramics were found modest, nonbaked black g/age - African red-slipped and coarse ware 75.492/75.498/75.499/75/500P. At level 2, which is to a depth of 0.36 m, the remainder of the monumental blocks were uncovered. 75.497P, a loomweight and ceramics in good number mostly coarse ware, African red slip, combed and black glaze. 75.497T (loomweight) 75.497P 75.497B.

The third south extension is 2.75 m in length and begins at the last monumental block. Level two began at approx 0.40 m and continued to a level of 0.70 m. At about 0.50 m from the surface we came upon a copious number of broken tiles which were removed. Pottery of all kinds was found, some coarse ware which were removed. Pieces of cement g/age. At 0.66 m below the surface we hit limestone, rubble and hard earth.

7  
75  
2  
75.425P

2  
75  
3  
6P  
0P  
4B

13223 June 1975

B '13

[Loc. P. 102]

Level I: Soil color: 10 yr 4/4 "dark yellowish brown"

Pottery: present but relatively little in amount

few finds on surface level and first battuta of plowed earth

Note: soil was very damp from previous of a second kiln - no trace found.

Trench was opened to check on position of some rounded fieldstones were noted coming out of plowed earth.

Some rounded fieldstones were noted coming out of plowed earth.

Pottery consisted of coarse-ware North African red-slip, *Terra Sigillata*

and a little black glaze. Bone fragments were found.

Level II: yellow clay encountered in the W 1/2 and not in the E.

The W 1/2 was excavated, and was called Area A.

Soil color: 10 yr 4/3 "dark-brown" when wet - 2.5 yr 6/4 "light

yellowish brown" when dry. The yellow clay extends c. 1.43 m from the

W bank, and extends the whole length of the trench N-S.

There were smaller stones (about 10m) in the Area A clay.

Pottery: present in moderate amount - coarse-ware and a little

black-glaze. Bone fragments and one tooth were found.

Finds: (1) fragments of a coarse-ware vessel found 1.60 W x .40 N -

the breaks are ancient 25.429P

(2) piece of ancient (7) glass from W bank

On the extreme E side of Area A, towards the N was a small con-

centration of tiles. These were removed.

Noteworthy: either a base of a large coarse-ware vessel or a

roof-tile, with molded decoration 25.428P broken by the pick

in two pieces.

A larger stone c. 20m W, was left in situ in the NW corner.

At 1.93m - 1.80m the soil remains the same color, but becomes more like breccia

All measurements were taken from stake B 14

Note: Soil in the W bank stratigraphy is Level II remains as constant

clay, although towards the N the color of this clay darkens.

Depth of Level I: S 1.61m Level I - 25.423P

N .44m

S .73m

N .80m

Level II

(as of 6/23) Also in Level 2. 25.433P

25.429B

Breccia-like soil may correspond with similar level in B 14.

23 June 1975

found.

gillnet

the

the

400 -

con-

the pick

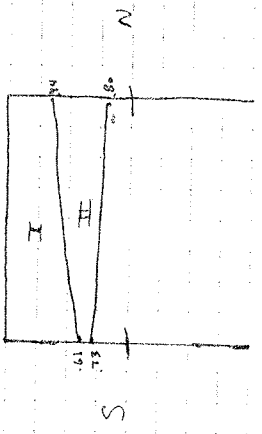
like breccia

instant

W \_\_\_\_\_ = 1M

Measurements = from stave B.14

West bank (Area A)



Level I : N .44 m  
S .61 m

Level II : N .80 m  
S .93 m

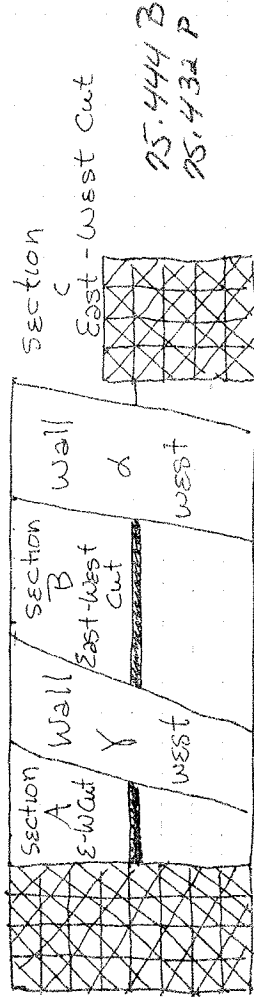
23 June 1975

[Loc. P.99]

135

A13 north

The northern half of trench A13 was excavated in order to trace the course of walls  $\gamma$  west and  $\alpha$  west, and to prepare the trench's northern-most meter for the East-West Cut



LEVEL 1: Level 1 was plowed earth and extended to a depth of 46m over was  $\gamma$ -west and 50m over  $\alpha$ -west as measured from the base of stake B14. There was a moderate amount of sherds, mostly coarse ware; bones were also uncovered. Wall  $\alpha$ -west was composed mainly of rough field stones, wall  $\gamma$ -west of worked stones 20x30cm. The colour of the soil was 10 YR 4/3.

LEVEL 2: Level 2 was excavated only in section B of the East-West Cut. The colour of the soil was 10 YR 5/3; this level was a tile deposit from a depth of 42-60m as measured from B14. There were few sherds, coarse ware and black glaze. There was a great quantity of large tile fragments.

25.438P  
25.442P

25.444B  
25.432P



24 June 1975

X-NORTH CUT

137

The X-north cut was a sounding dug to trace the course of wall Y-north through squares E12, D11, D10 to its intersection with wall B1.

LEVEL I was plowed earth, 10 YR 3/3, which ran to a depth 38 m below surface level at which depth the top of wall Y-north was reached in the western section. There were few roof tile fragments and few sherds, coarse ware and black glaze.

24 June 1975

(1) Sounding taken in North portion to check on continuation of

[LOG P. 107] 139  
Wall Gamma

East = rectangle 1m x 3m (mostly in square B8)

Level I: pottery present in small amount - coarse ware, red-slip, black glaze

Soil color = 10YR 3/2 "very dark grayish brown"

NW - fragments of black glaze handle broken by pick = saved together.

E side battuta of plowed earth had more roof tiles

W side had stony material (breccia) at 1.49m from ground level -

There was no evidence of Gamma East.

[LOG P. 107]

(2) Sounding taken in North portion to check for a corner of Gamma East and Gamma South (mostly in D8) 3m x 3m square. Level I:

Pottery present (2 pieces).

Soil is very stony - no roof tiles. Color: 10YR 3/3 "dark brown"

Full dozen cut into 2nd battuta about 10m and Mit breccia bed-rock.

The soil here was nearly or completely virgin.

There was no evidence of a corner.

25 June 1975

E 12, D 11, D 10

[Log P. 117]

Cleaning of top of wall continued

(1) Gamma North cut continued at Level I  
 Approximate width of wall: 1.46 m  
 NW: pieces of Archaic tile found in topsoil some broken by pick were removed. One large piece was left in situ among rocks of wall. It was 1.6m from the N baulk. It measured c. 1.6m x .17m  
 Wall is mostly composed of tiles, there was some limestone, not large, measuring c. 19 x .14 m  
 Intersection with Beta Prime is marked by plow damage  
 Photos were taken.  
 Pottery was present in moderate amount.

(2) Sounding cut into D 10 to determine N extension of Beta Prime [Log P. 119]  
 Level I:  
 Pottery present - coarse-ware and black-glaze and red-slip 75.550 P  
 Width of sounding cut into W baulk of D 10 was 1.80 m  
 Topsoil had many roof tile fragments, some with profiles.  
 N.B.: terracotta object broken by pick  
 Continuation of Beta Prime had stones running NE. These were limestone and measured c. 14 x .15 m  
 The stones begin 1.00 m from S baulk  
 Corner formed with Gamma North present, but ill-defined.  
 Depth of wall: (from stake E 11) N .49 m / S .48 m  
 Depth of corner: 46m  
 Clear evidence of a foundation trench along Beta Prime - dakim earth.

(3) Sounding taken by removing baulk between D 10 and D 9 to determine N extent of wall Delta. (1 x 4 m)  
 Pottery present - coarse-ware and red-slip [Log P. 117]  
 Soil was loose and filled with stones.  
 Stones of continuation of Delta encountered at N 48m, S 1.58m in depth from stake E 10.  
 N.B.: Archaic tile fragment removed from topsoil  
 Stones thir out c. 1.35m from the N baulk. This is perhaps due to plow damage  
 Stones were c. 17 x .12m limestone. Some tile fragments embedded with stones.  
 Width of wall c. 50m  
 Length: N c. 2.90m from S baulk  
 No evidence of foundation trench.

(4) Sounding taken in E1/2 (1.2m) of bank between C10 and B10 to 143  
check on continuation of wall Delta to the S. Level I:  
Pottery: present - coarse ware and black-glaze P [LOC. B.119]  
Roof tiles were present. 75.552 P  
N.B. possible amphora base 75.501 P

In the area that corresponds to where Delta should appear in the bank  
were two smallish stones.

Wall may possibly turn to the E - there are tiles on the E bank.  
Depth of the "wall" at right-angle turn (from strike C10):

1.38m - 1.00m from E bank  
1.41m - immediately next to E bank

Note: soil at top (c. 40m depth) of "wall" is dark grey, very hard-packed,  
And may be a possible foundation trench. It is darker than the surrounding  
soil.

(5) Sounding taken (mostly in B9) 2x4m to check on possible E right-angle turn  
extension of wall Delta. Level I:

Pottery: present - coarse ware

Topsoil is loose with tile fragments.

N.B.: large stone fragment (.33 x .17m) resembling column capital (?)  
To be continued.

144.  
6/26

A'9 North Extension trench into A'9  
[LOC P. 127]

A meter wide trench was begun to determine if the wall uncovered in A'9 continued North. The trench was later widened to a maximum width of 1.56 m in order to determine if there were any spur walls, and to uncover those parts of the wall pulled down by plowing. The entire length of the trench is 7.30 m. As measured on the west wall of the trench. The level one consisted of plowed earth to a depth of 0.44 m, below the surface. The soil was yellow brown crumbly with small rounded stones mixed in.

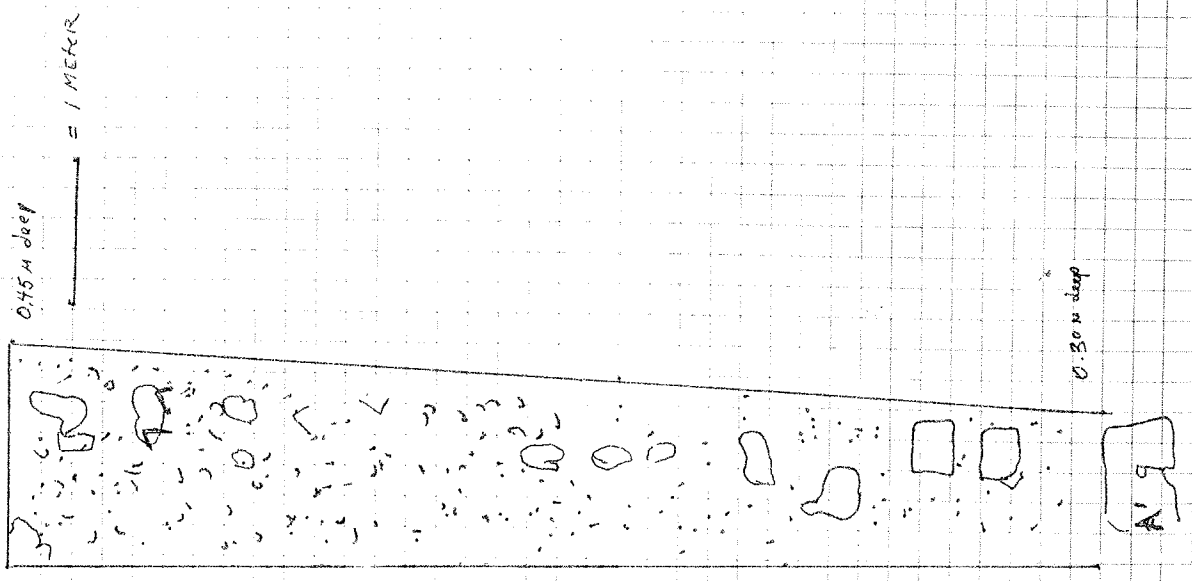
In level one ceramics were numerous, there were black-glazed, Terra Sigillata, African Red Slip and coarse ware sherds. A terracotta object, possibly part of an ambryx 75.5317  
75.5325 A piece of marble (c. 30 cm. from surface) a piece of glass, possibly ancient (c. 38 cm below surface) and bone (c. 35 cm. below surface) 75.5296

At 0.70 m due west of A'9 stake a small cut stone was uncovered, measuring 23 x 17 x 10 set on tiles and round about by pebbles in hard-packed earth; it was 0.30 m. from the surface. North of this stone more small limestone were uncovered and also tiles. The wall of A'9 does continue north but is much disturbed and disarranged by the plow. What remains of the wall is eleven medium-sized stones, all limestone, some tiles and numerous small stones and pebbles in hard grey-brown earth.

At 0.44 m in the North portion we hit breccia where the trench joined with 'Sounding East to follow wall kappa'. This part of the wall could very easily have been plowed out.

A19 North Extension Trench  
 [G/26/75-Loc P.127]

#5



are  
 the

42 35 5317  
 below

using  
 10-5  
 covered  
 bones,  
 can  
 of  
 been

26 June 1975

147

(1) continuation of right-angle turn to the E of wall Delta = turn  
henceforth designated as wall Kappa. Level II: [Log p. 121]  
Soil Color: 10 gr 4/3 "brown"

NB: unguentarium base found on surface on N bank 15.538P  
Pottery: black glaze and red-slip and coarse-ware 15.539P 15.548P  
Stones were uncovered starting at the W bank and running E, also evidence  
of the foundation trench of thicker soil.

Wall runs in SE direction.  
Depth: (from 29) E: .47m  
W: .48m

Note: fragment of grayish thin-walled vessel (?) left in situ among stones  
of wall - 190m from the N bank; 1.73m from the E bank.  
Stones are limestone and fieldstones. Some roof tile fragments present.  
Width of wall: c. 60m.

Note: exchaic tile fragment left in situ on top of wall.

(2) Sounding E to follow wall Kappa (mostly in BB) (trench = c. 1.20m x 3.50m)  
S boundary is previously-cut sounding made on 6/24. [Log p. 121]  
Level I: (2nd Sounding)

N.B. exchaic tile fragments in topsoil retained.

Pottery: coarse-ware and black-glaze.

In 2nd batture, soil was loose and stony with scarce pottery.

Finds: (1) bone fragment.

(2) base of possible small votive cup 15.539P.

Wall Kappa continues E the full length of this Sounding (c. 3.50m) - also  
the foundation trench is evident.

Note: about 60m from the E bank, the wall appears to branch to the N -  
A small group of stones disappears into the N bank.

Depth of wall Kappa: 1.43m on E bank from ground level.

Depth of possible new wall: c. 140m on N bank from ground level.  
To be continued.

27 June 1975

(1) Clearing of Wall KAPPA E extension  
Level I: 1 stand of pottery (coarse-ware)  
wall was swept.

(2) Sounding extension to N and E to follow KAPPA (mostly in B8 - 2.75 Ew x 2.00 NS)  
Pottery: coarse-ware, black-glaze, red-slip  
Infusion of breccia noted towards S bank.  
Very little pottery and roof tile fragments.  
Less pottery as trench extended towards E.  
The breccia appears to have been cut for the laying of the wall.  
Depth of breccia: 1.38m from ground level. **75.606M**  
Find: (1) modern iron chain  
Soil was very stony.  
No evidence of a turn of the wall to the N.  
However, wall continued E.

(3) Sounding extension to E to follow KAPPA (in B8 - 1.00 Ew x 2.00 NS)  
Pottery: black-glaze and coarse-ware  
Breccia continues on S bank running E.  
There is a gap in the wall where the stones are not present, but there is  
evidence of the foundation material. Then the stones resume after about  
1.40m - this may be due to plow damage.

(4) Sounding extension to E to follow KAPPA (in B8 - 2.00 x 2.00m)  
Pottery: black-glaze and coarse-ware  
Breccia extends E in this sounding also.  
The stones of the wall thin out considerably in this sounding.  
Depth of wall (from B8 at the point just beyond the gap previously described,  
where the stones resume): 1.55m  
width of wall: still c. 60m  
Foundation material is still present.  
Photographs were taken.

(2nd Sounding) (cont)

[Loop. 139]

Level I: **75.575 P**  
(3rd sounding)

**75.607 P**

Level I: **75.589 P**  
(4th sounding)

Level I: **75.589 P**  
(5th sounding)



150  
(NOTE N.J.)

Wall North Mostly C18  
- Loc C1, 48-149 Putzwall in C19J  
Total length of trench 5.90M.

July 1, 1975

The area to the north of  $\Omega$  as unexcavated in the sounding perpendicular to the Monumental Block was excavated.

The wall was found to continue to the north for approx 7.5 meters widening to c. 0.60M. The wall continued with some gaps, made up of medium sized field stones, fragments of limestone blocks and one particular reused block with a square chamfer hole on the underside located 9.80M from A18, 6.95 from A17. It measured 2.6 x 0.24 x 0.15. The square chamfer hole is 0.05M across.

Level 1 was dug to the top of the wall. In this level were a modest number of sherds. Some grey ware, large pieces of coarse ware, a few red slip and black glaze. Also, a metalic stone tool?, some bone fragments and a tooth, also a small piece of iron 75.575F 75.561X

Level 2 went to a depth of 0.60M. Part where the wall stones of  $\Omega$  no longer continue. At 0.60M we hit on virgin soil. At approx 0.50M there were some tiles fragments. At approx 0.56M from the surface the spout of a ~~jar~~ jar, which should be datable, was found. Ceramics in general were few, consisting of black glaze and coarse ware. 75.626P

Sounding East of  $\Omega$  trench North

Purpose: to examine a possible angle.

Level 1 - From the surface to an approx depth of 0.40M. Some tiles, also parts of a wheel  
narrow broken by the pick at a depth of 0.30M. There were no black glaze sherds  
but a mixed lot of red slip and large fragments of coarse ware.

Level 2 - Began at approx 0.40M to 0.50M under a layer of tiles. No Eastern  
Extension of the wall was found, but level 2 might well be a floor, the  
interior of a building. Ceramic material from level 2 included Part  
of a wheel in very bad condition found at a depth of 0.50M below the  
Surface, 0.75M East of wall  $\Omega$  next to a stone  
level 2

SOUND. LEVEL 1.

75.635P  
75.625P

75.621P  
75.624B  
75.628P  
75.632P

30 June 1975

[LOG P. 141]

Southern extension to follow Wall Omega (mostly in C'8 and D'8 - 6.50 NS x 1.00 EW)  
Level I: pottery: moderate  
Floor tiles: moderate  
N.B.: amphora base

151  
75.593 P


Well Omega continues to South  
Stones are c. 24 x 13 cm, except for large block (.62 x .47 m).  
Depth of wall: .32 m below ground level

75.506 G

Find: piece of ancient glass  
Tiles placed below large block indicate a possible second course.  
The wall is terraced to accommodate the contour of the hill.  
Wall turns towards SW.  
N.B.: worked stone (.29 x .18 x .08) located 2.00 m from large stone.

(2) West extension to follow Wall Omega. (mostly in D'8 - 4.00 NS x 1.00 EW)  
Level I: pottery: moderate  
Floor tiles: moderate  
No further extension  
A large block (.85 x .69 m) slants towards the W; this may be due to plow disturbance.  
Depth of sounding: .35 m from ground level on W wall.

(3) Southern extension to check on wall Psi. (mostly in C'6 - 4.00 NS x 1.00 EW)  
Pottery: coarse-wane  
Find: loom weight  
To be continued



Block

c. 0.604  
hole on  
0.24 x 0.8

amber  
19/192e  
a

larger  
some  
shards  
glaze

shards

shards  
part

Sounding Perpendicular to the Monumental blocks : entire length 13.20 M.

A two meter wide trench was dug perpendicular to the "South Extension of A'9

The soil was brown 10 yr 5/3 crumbly with small stones

Level 1: Ceramic material included an 4th century BC decorated sherd, black glaze & grey ware and some very large pieces of coarse ware vessels, also 2 modern sherds.

Some very large pieces of coarse ware vessels, also 2 modern sherds.

75.5977 Bones and a tooth were also found.

75.5879 At 0.30 M below the surface we hit the first of the limestone block fragments that make up wall  $\Omega$ . The wall runs north-south with an approx width of 0.50 M. The soil on either side of the wall at a depth of 0.30-0.36 m is looser than the soil above it.

75.6107 An accumulation of tiles was found on the west side of wall  $\Omega$  in a roughly circular accumulation 0.63 m across and truckling off towards the northwest.

Level 2 began at approx 0.35 M from the surface, 0.72 M from stake B'8 to the west of wall  $\Omega$ . The wall is usually two stones wide with tiles between and around the stones. The wall begins in this two meter trench 5.80 M south of B'8 at a depth of 0.69 M from the same stake. The wall has two courses of medium sized stones. Ceramic material found was mixed, but a piece of marble, accepted but broken in antiquity was found beside the wall at a depth of approx 0.50 M.

75.6097

The AREA EAST of wall  $\Omega$  was designated Area B. Excavation began in level 2 as the previous layer had been removed with that of the entire trench. At approx 0.30 M from the surface in Area B 2 sherds of decorated pottery were found. Ceramic material seen general was Modesto in number and mixed.


75.586 P

75.541 P

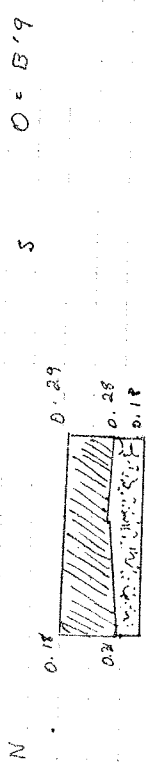
At 0.45 m in the Northeastern side of the trench, a limestone block measuring 0.56 m wide was discovered. A sounding was made to the north 1.37 long, 1.10 m wide and 0.54 deep which uncubbed the first monumental block and part of another.

The two block appear to be part of a wall of a monumental structure. The first block measures 0.70 x 0.51 x 2.25 M. The blocks are covered with light grey soil 10 yr 7/1 and rest in a yellowish 10 yr 7/3 breccia which seems to be virgin earth.

Wall in Sounding Perpendicular to South Ext. of A'9



Wall in Sounding Perp. to South Ext. of A'9



/// = Brown top soil  
 ☼ = Gray-white

A'9

B'9


June 30

[LOG p. 141]

Sq. C'11 Ploughed earth (Level 1)

Started removing topsoil in S.W. corner  
Moderate shade + tile - tile fading in Eastern  $\frac{1}{2}$   
Soil in level I was 7.5 VR 4/2 (drilled)  
Depth from C'11 stake North half 39 cm.  
South half 47 cm.

North East corner was left unexcavated



Level 1

25.559B

25.598P

156

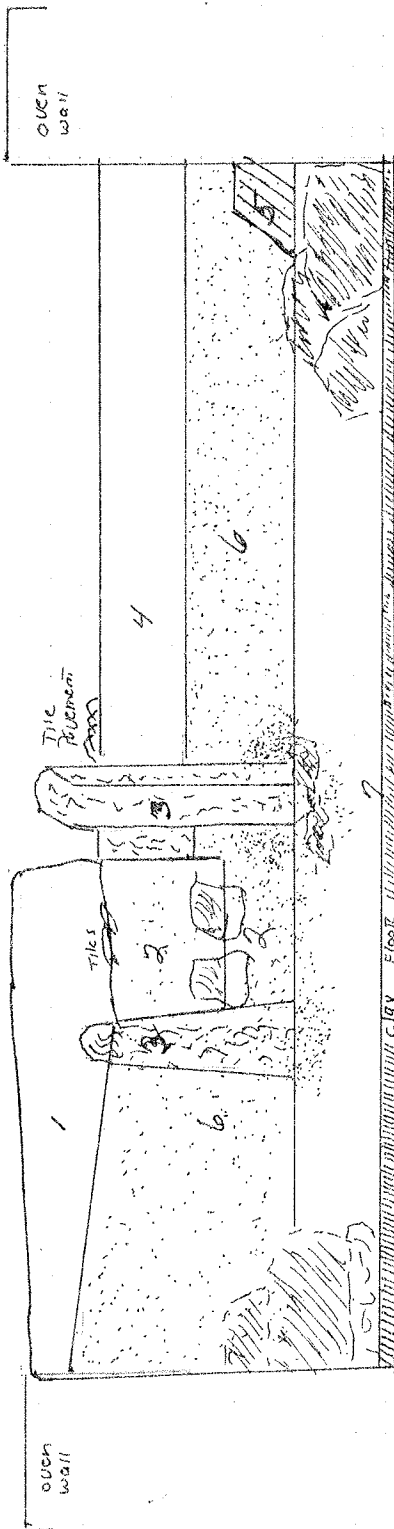


Measured from Stake C'14

Oven

ONE METER

S. FACE OF UNEXCAVATED MASS LEFT IN THE NW QUADRANT OF THE OVEN SEE P. 110 FOR DIAGRAM - CALLED THE 'ROCKY AREA'



Numbers on Diagram Represent: Soil Changes Seen Only After Removal of Large Amount of Tile Filler, Powdery Debris

Excavation Notes: Level 1 = No. 1, Level 2 = Nos 4, 6; Level 3 = No. 7

- 1. Brown 10 yr s/b. with large limestone, tile fragments. Unexcavated corresponds to level 1
- 2. Tiles, smooth stones. Compact soil w/ 1/4 very pale brown - 2 large blocks partially uncovered
- 3. Lut, ~~limestone~~ limestone - architectural blocks
- 4. 10 yr 6/3 pale brown. Tiles more compact organic soil 7.5 yr 5/2 (brown)
- 5. Brown soil pebbles 10 yr 4/3. Brown dark brown dark powdery charcoal
- 6. Very dark brown, powdery, packed with tiles 7.5 3/2 to 9/0 very dark grey - level 2 - both halves of interior

Level  
Exc  
Gr  
Oven  
The  
Othe  
75.605P 6Zc  
75.581P 6m  
75.564RT 6a  
6a

Z  
n  
D  
R  
S  
C  
S  
P  
7  
B  
S  
C  
75.627P  
L

75-617X

30 June 1925

[Loc p 141]

Oven

157

Level 2

EXCAVATION OF THE INTERIOR OF THE OVEN CONTINUED. DISTINCT AREAS OF RED, GREY AND BROWN SOILS NOTED (SEE P. 110 FOR DIAGRAM). AT DEPTH OF 50 CM FROM E TOP OF OVEN WALL THE BROWN SOIL BECAME LIGHTER AND FILLED WITH PEBBLY CONCRETIONS AND THE AREA ENLARGED TO 60 CM OUT FROM E WALL. THERE WAS NO CERAMIC OR OTHER FINDS IN THE BROWN SOIL.

75-605? Grey soil contained a small amount of coarse ware few pieces of grey ware, 15-581 P and 2 large terracotta fragments - possibly architectural. No finds in red soil

75-564 RT Level 2 was dug to depth of 63 cm. All soils were powdery and filled with loosely packed tiles

1 July 1925

Oven

[Loc. p. 149]

Remainder of Level 2 removed - powdery soil - three colors - red, grey, brown notable for the large number of tile fragments dug to depth of 164 m as measured from stake C'14. This material was removed from the S. half of the interior. The large mass of unexcavated stone and tile is still in situ in the NW quadrant as is the pavement circled by the perimeter of stones in the NE. Approximately 1m of soil was left to the S. of the pavement but seems to be too loose to aid in supporting and preserving the upper structures.

Two cut blocks were found in the center of the oven. The soil near the base of the larger stone was extremely dark and loose. The dark burned soil here may represent the site of a fire rather than tilled ashes as several of the smaller stones in the area were also burned. Burned rocks were at the base of E. Stone

75-609 P Finds - Level 2. All from grey soil - Attas neck, Amphora neck, few medium walled shards.

Level 3. Beams at depth of 1.70m

Red soil which is under the tile filled grey and red brown soil of level 2. Several large blocks of limestone - some with smooth worked surfaces - appear to be scattered at random. The larger blocks intrude into level 2. Few unburned bone fragments were found near E wall.

75-617X

2 - Both

1 July 1975

[LOG P. 149] 159

(1) S Extension of well PSI continued to

Level I: wall trench suspected to continue, because of tiles and softer soil concentrated in center of N bank

Wall trench found at 0.3m from ground level of W bank. 75.636P

Topsoil color: (dry) 10 yr 5/3 "brown"

Pottery: moderate - mixed lot

Level II: soil color of well trench: 10 yr 4/2 "dark greyish brown" 75.629P

Pottery: moderate - mixed lot  
- soil is stonier and contains less pottery

- Roof tile fragments present

During the course of excavation, reddish breccia appeared towards the W; blackish towards the E in the second bottom.

Bottom of sounding was .65m from ground level of W bank.

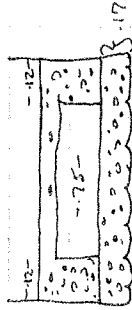
Photos taken.

Appearance of wall trench in N bank -

width: .75m

thickness: .19m

- wall trench surrounded on both sides by lighter-colored breccia (about 12m) and a layer of breccia .17m thick underlies the wall trench.



S face of N bank:  
(not to scale)

(2) S Extension of PSI

Level I: pottery: moderate - mixed lot (SITE 7; 2nd Sounding) (2.00 NS x 1.00 EW) 75.637P

- Bones and a lump of iron were found. 75.616 M

Roof tiles: moderate

Find: (1) coins, probably modern 75.614C

Wall trench appears to have been terrace!

Wall trench: Depth (from ground level on S face of N bank): .43m

Thickness: .25m

width: .82m



2 July 1975

161

[Loc p. 153]  
(2.80 Ew x 2.00 Ns)

(1) E Extension of Rho (C'6) ; 1st sounding) (2.80 Ew x 2.00 Ns)  
Level I: pottery - moderate - mixed lot  
purpose: to follow dark material suspected of being a wall trench in E bank  
of N Extension of Psi.  
wall trench found running E


75.645 P

Width: a. 65m  
Depth: (from B'6) 1.73m  
Clear delineation trench surrounded by breccia  
floor tiles: moderate  
wall trench designated as Rho.  
Photos taken.


(2) E Extension of Rho (C'5) ; 2nd sounding) (2.70 Ew x 2.00 Ns)  
Level I: pottery moderate - mixed lot  
Bones found  
to be continued

75.664 P

75.663 B



75-XV-14



75-XV-16

July 1

162

Took out N.E. corner of C'11 (Several courses were found)  
Swept C'12 + B'12 to see extent of tile fall (Photos taken)

Level 1

95.636P

Removed Baulk between C'13 + D'13 going into Level 2 or excuse me, to find level 2  
Also finished out S 1/3 of sq. C'12 (1st and found)  
Also tracing wall \* under Baulk C'13 + D'13 (ghost wall)

Took out all of Baulk C'13 + C'14 (topsoil)

Underneath this Baulk - a row of bricks was found

Measurement - from Stake C'13 to top of brick #133 cm. (depth) 83 cm from same stake

In S. part of Baulk level (dips)  
Measurements - from stake C'13 (depth)  
to clay 45 cm. and 65 cm to top  
of foundation trench of wall

Interesting architectural feature found

July 2

Under Baulk C'13 + B'13 a loamweight was found to north of Wall \* in Level 2. The area was cleaned and the ghost wall was clearly seen (\*) with a protrusion on its North Side. There were also several black bands to the North of Wall \*

Next - Topsoil was removed around Stake C'14 and between stakes C'14 + C'15 (just above clay)

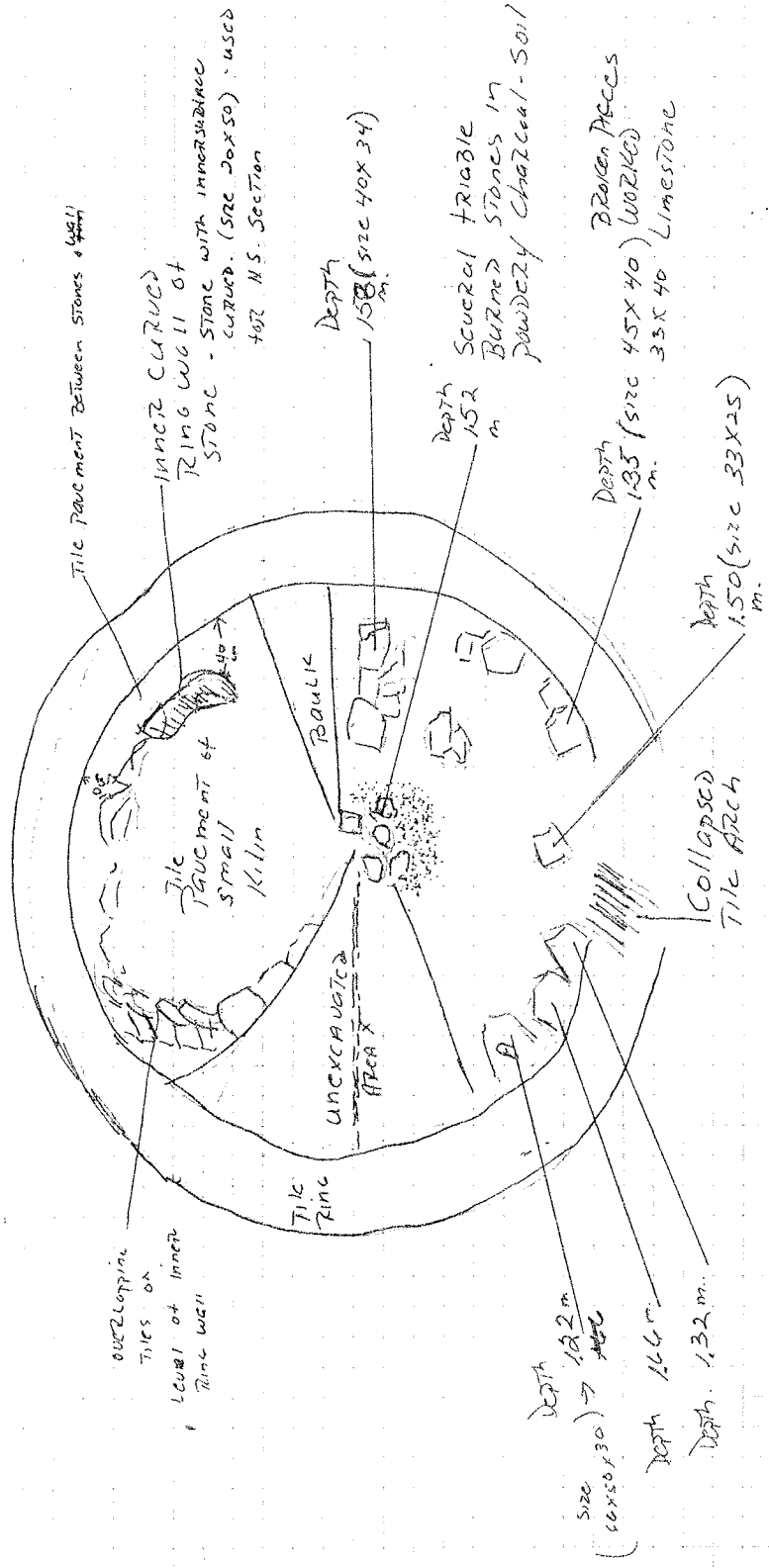
Next, searched for Wall ~~Gamma~~ North? by removing part of Baulk D'14 + D'15.

Removed remains of Baulk E'13 + E'14 South of K'1m  
Also took off ~~temporary~~ remaining topsoil in Southern portion of Sq. D'13

165 2 July 1975 Oven floor AT START of LEVEL 3  
 Plane Section - (NOT TO SCALE) showing Depths of LARGE STONES  
 Measured from STAKE C'14

75.656  
 75.654

75.648  
 75.646



BLOCK A HAS RED SOIL WITH TILES BELOW IT BUT IS BURNED BLACK ON TOP AND S. SIDE - APPROX. SIZE 66x50x30

2 July 1975

[Log p. 151]

166

OVEN INTERIOR.

75.6567 Several large blocks of coarse limestone. Some with cut surfaces indicating prior use. were plotted and removed. Other large blocks below them were also removed. One block 60x60x30 had a large square cutting in the center. Blocks with indications of prior use were saved near the E edge of the oven area.

Removal of level 3 began at the SE, working back towards the two central cut stones which seem to form either a chimney, or a stack hole for the smaller oven.

75.6487 Soil continued red except in the vicinity of the central stones where it was still powdery charcoal. There were several large fragments of extremely heavy coarse ware vessels.

75.651 P Level 3 is 35.5 cm. deep. A floor of hard packed whitish clay was found below it. Immediately above the floor and 20 cm. W. of the NE spur wall was found a base and rim of an African (red) slip ware vessel. (2) very small piece of extremely thin walled black glaze pottery in soil below the Calceps tile arch.


The tile walls of the larger oven show no signs of large stone repairs as do the walls used in the smaller kiln (or oven). The tiles are angled to form a constricted "funnel" towards the S. There are 2 spur walls on the E - 20 cm. apart. Each is 50 cm. at its base and becomes smaller at the top. (30 cm.) The tiles used in their construction are the same as between the X spur wall tiles. The top of these spurs begin at .50 m below the top rim of the oven wall.

75.6487 Similar spur walls may be present on the W. over wall but at this time several large limestone blocks and the unexcavated material are in the way.


Area X is the S face of the unexcavated mass in the NW quadrant. Some of this area has been cleaned off to obtain an E-W line through the oven. Ceramic material from grey powdery soil of level 2 was primarily coarse ware. (1) incised sherd 75.6467



75.6467 XV.22



75.6487 XIII.24



75.651 P XIII.17

3 July 1975. Rain. No work.

20 66x50x30

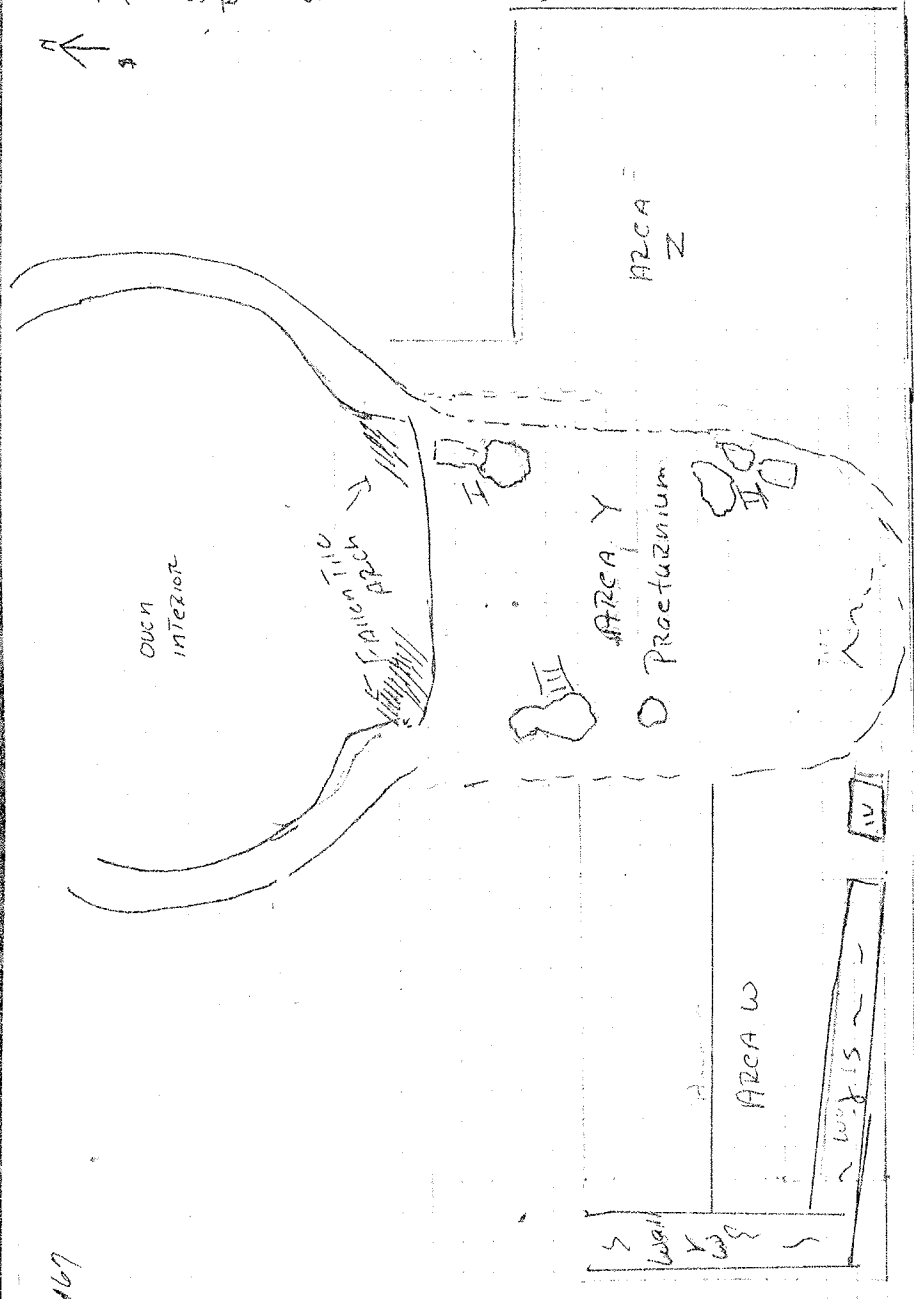
169



4 July 1975  
Plane Section of  
Proacturium Area

~~Scale 1:10 cm.~~  
BUT STONES NOT LOCATED  
BY TRIANGULATION.

SKETCH NOT TO SCALE



Note:  
Large Scale N.S. section  
and Ground Plan of INTERIOR  
DUGH FLOOR DRAWN  
BY G. HALE.



75.XV.9A

Area Y

75.70

Area Y

Area Z

Area W

75.69

76.XV

21A

4 July 1975

over  
[Loc. P. 158]

168

No excavation at the oven interior. A small lump of fired clay - possibly a tester - came from the loose tiles and dark soil at level 2 - Area X. 75.6927

Area Y

The praetorium at the oven may be seen in the soil changes outside of the structure to the S. The collapsed arch was left in situ but the light yellow brown soil (10 yr 4/4) & at the fallen tiles was removed - a shallow *Dottusia* of 15 cm. (depth of top of tile arch, 83 cm below ground surface at stake C114.) This soil was called Area Y. It was pebbly fairly loose and contained the largest amount of ceramic material - coarse tan grey ware - possibly but material enclosed with hard lines. The red soil extended S. 2.0 m from the collapsed tile arch to the edge of the trench which runs E-W. on a line with wall Y5. Three irregular masses of badly worn limestone fragments were found forming a square within the red soil and on line with the interior oven tiles which began to resemble towards the "funnel" of the praetorium. There is a mass of tiles at the southern border of the red soil - not fully uncovered at present.


Area X - 75.699P 75.701P  
75.683P 75.690P  
75.692P

Area Z. Soil dark greyish brown 10 yr 4/2 outside of praetorium to the east. Very little material. Only one shallow *Dottusia* removed.

Area W

Pebbly hard packed breccia 10 yr 6/3. 16 cm of soil was removed in the area formed by the massive blocks of walls Y and Y5. A new large block of the same limestone as the tiles was found E of Y5. This new block measures 66 cm. in width, 44 cm. in length. Its upper surface is 16 cm. below the top of Y5 and would seem to be a lower course of this wall. There is a gap of 36 cm. between the two blocks which was filled with breccia soil and a few tile fragments.

Only a few shreds of coarse ware were found. None in the vicinity of the walls. No further excavation once the top of the new block was exposed.



76.XV.  
2/A

See NB 2 p. 1 for this block. - Also NB 2 p. 11  
Called Block 1A

Fine cutting - caused as support for E wall of Praetorium

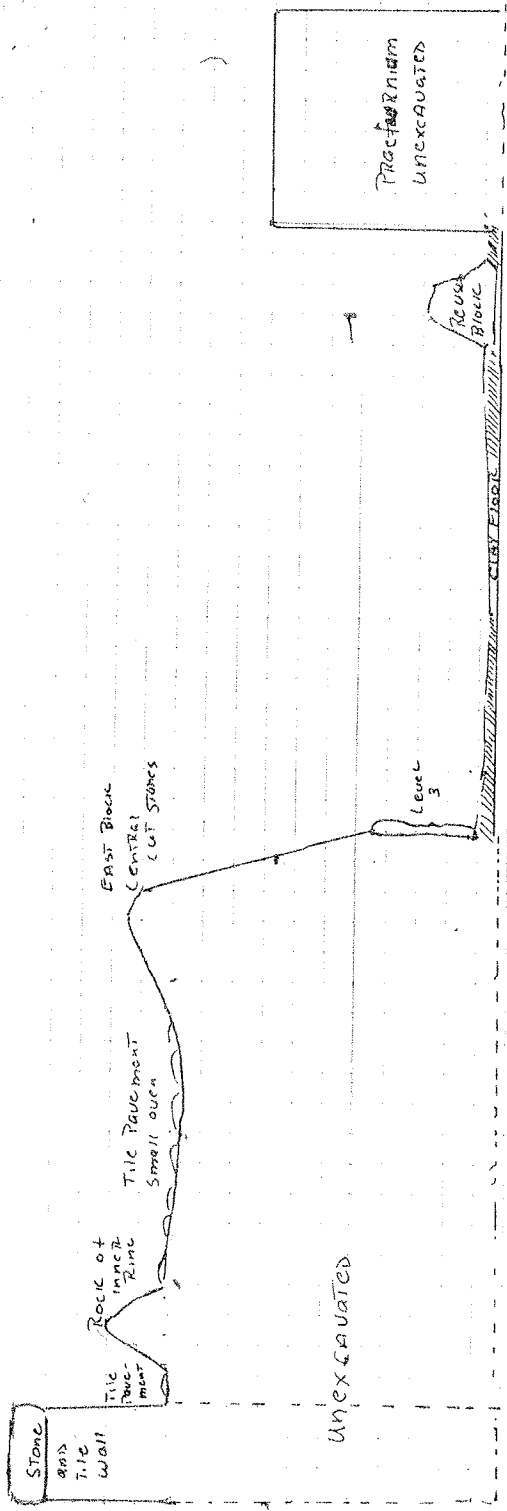
on  
at interior

169  
 North: South Section Through Oven  
 4 July, 1995

1 METER

⊙ Elevation at Stake  
 C114

N ↓



Note: LARGER SECTION  
 MADE



July 1975

Sounding West of  $\Omega$  trench South in D'8 D'9 C'8 C'9

2.05 M x 2.70 M.

34

192

LOG p. 1487

Level 1. plowed earth to a depth of 0.40 M, soil 10 yr 5/3 loose with small stones few  
these was an accumulation of tiles at approx. 0.40 M.

Ceramic material included black glaze, Terra Serecia, a broken loomweight and 2 modern sherds  
Find #1 - Bronze coin 75.6622C

Find #2 - Piece of Bronze 75.6623M

Level 2. begins at approx 0.95 M - 0.90 M. as measured from the north bank. Soil color 10 yr 6/4  
this level continues to approx 0.57 M. Eopious tile fragments especially in the northern part of  
the trench.

75.640P Ceramic material was moderate in numbers, a mixed lot of black glaze, red ware, and  
75.618B earthenware, noteworthy were an amphora butt and several rims and handle sherds

75.665P Three black glaze sherds were found embedded in the soil just where it changes between  
2 and 3 part 0.51 M. below the surface of the north bank.

75.659P

Level 3. Soil color 10 yr 5/6 to a depth of 0.75 as measured from surface of  
north bank. Many tiles found, especially in the northern area of the  
trench. There were ceramic materials in good number, noteworthy was  
sherd with an egg pattern, part of a loomweight and a small vessel with a  
good profile.

75.662P Good profile  
Find #1 - A signed sherd with wing  
Bone and a tooth were found

At 0.36 M. north of the east end of wall  $\Omega$  south and 0.60 west of D'9  
a charcoal deposit was detected at a depth of 0.74 M. from the north bank  
and 0.95 from C'9

75.666P

Wall  $\Omega$  south was uncovered in level 3, it runs east-west

75.661P

It's width is approx. 0.65 M., made up of cut stones and fieldstones as  
well as tile. The wall is mostly 3 stones in width. Flat cut stones on  
either side of a rounder fieldstone. The northern edge of the wall is in line  
with D'9. It is 0.91 M. below C'9.

75.652B

It appears to be a foundation course for a large wall.  
The area to the north of wall  $\Omega$  south would have been the entrance.

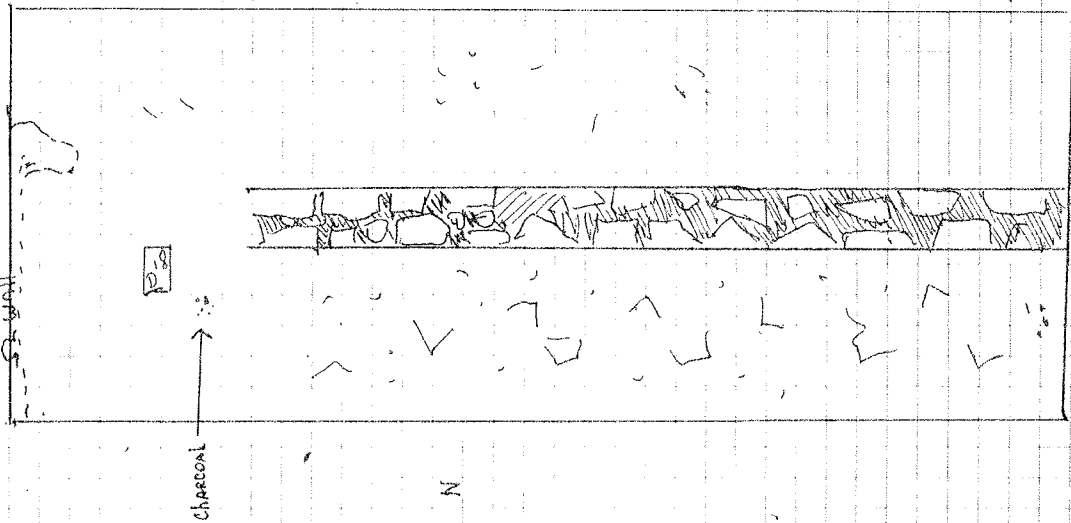
75.64955

APP. - Level 2 - Bone 75.660B


Level 3 Loomweight 75.655T

173 Sounding West of Wall South

0 =



1 Meter



9

10

11

12

13

14

15

16

	(15)	(14)	(13)	(12)	(11)	(10)	(9)
F	.	-81	-76	-69	-56	-41	-25
E	.	-115	-106	-99	-88	-65	-45
D	.	-141	-148	-139	-123	-105	-81
C	.	-172	-183	-183	-162	-143	-121
B	.	-212	-228	-210	-190	-171	-154
A	-229	-253	-260	-260	-239	-209	-187
B <sup>1</sup>	-264	-293	-336	-297	-274	-246	<del>221</del>
C <sup>1</sup>	-311	-338	-355	-352	-326	-298	-265
D <sup>1</sup>	.	.	.	.	.	-314	.
E	.	.	.	.	.	-370	.
F	.	.	.	.	.	-431	.
G	.	.	.	.	.	-491	.
H	.	.	.	.	.	-582	.
I	.	.	.	.	.	-622	.
J	.	.	.	.	.	-680	.
K	.	.	.	.	.	-730	.
L	.	.	.	.	.	-753	.
M	.	.	.	.	.	-775	.
N	.	.	.	.	.	-787	.



July 4, 1975

126

Sounding East of  $\Omega$  trench South

BK

[Loc P. 155]

purpose: to see if  $\Omega$  Turns to the east

Level 1c - grey-brown 10 yr 6/4. Only a few tiles in this level, samples saved.

Ceramic Material - Mixed lot of mostly coarse ware.

N.B. Piece of iron

N.B. decorated sherd

N.B. bones

75.698 P

75.692 P

75.693 M

75.689 P

75.696 B

75.650 P

Hand-pebbly earth hit About the level of wall  $\Omega$ . At 0.55 m. below the north bank

Level 2 - red brown soil 10 yr 5/6 to a depth of 0.70 m. below the north bank. The soil in the southern half of the square was more loose.

Ceramic Material - few, mostly coarse sherds  $\wedge$

A diagonal line of fieldstones roughly ~~run~~ East-west cut across the trench. The area below them is designated level 2a to a depth of 0.70 m. As measured from the south bank. Ceramic material from here was very sparse. This was an area of disturbed earth.

The fieldstones may well be part of an archaic wall

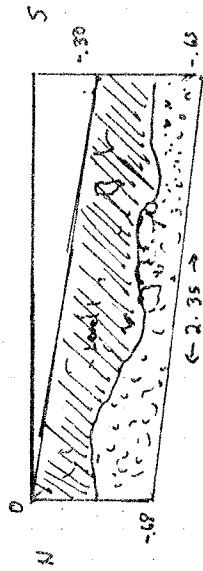
75.688 P

75.686 P

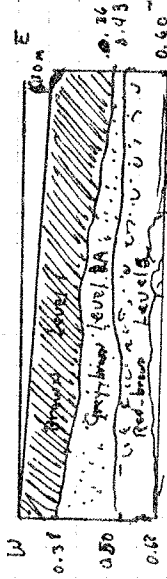
75.685 P

75.689 P

177 Section Across Rough stone wall between walls  $\Omega$  and  $\Psi$



North wall of Sounding East of  $\Omega$  trench South



Level  
The  
foot  
of  
the  
wall

DE. June 17, 1975 B' 12, continued.

Level 2 B - Excavation of area B below the level of the top of the stone wall was completed. The shreds found were of coarse fabric for the most part. Some terra sigillata was present.

Noteworthy Objects:

- (1) bone
- (2) black-glazed shreds
- (3) a chip from a loomweight

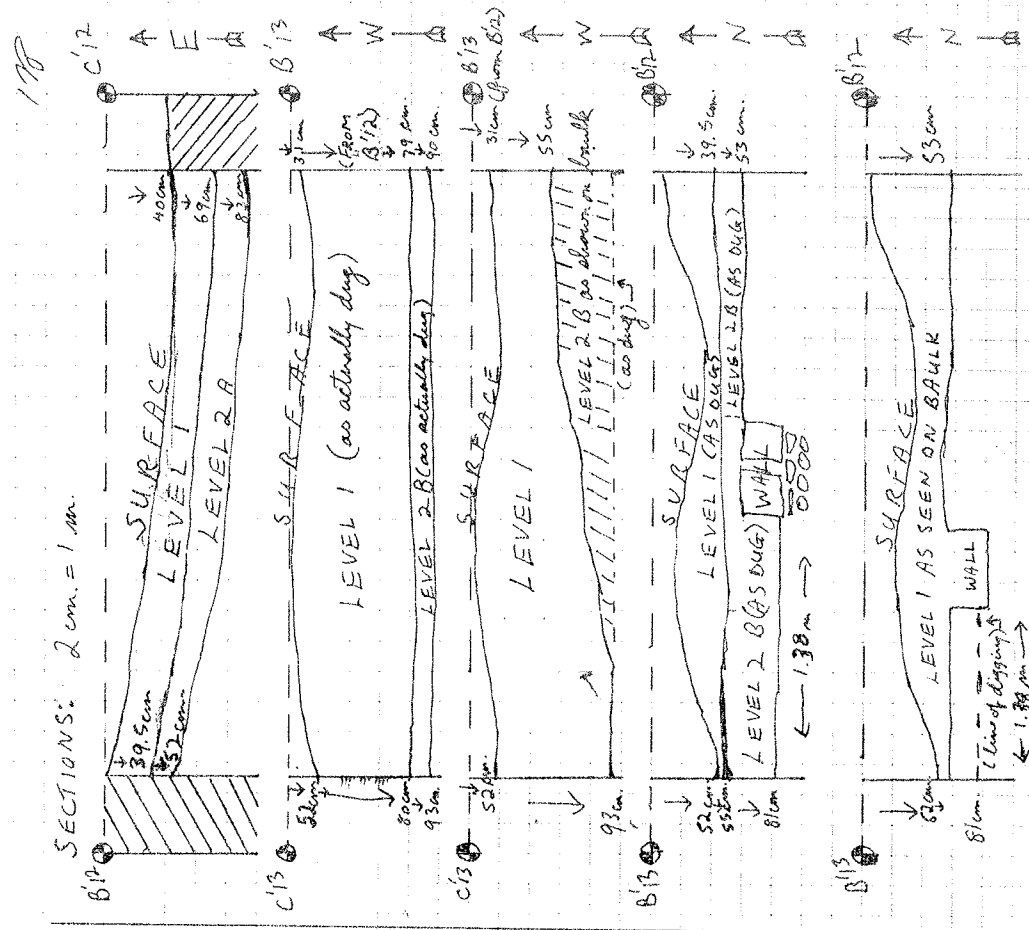
Level 2 A - The surface of this level looked like that of a level of tile deposit. The soil was as in area B, about the same contents.

Noteworthy objects:

- (1) black-glazed shreds
- (2) fragment from a coarse vessel
- (3) enigmatic ceramic object.

When about 14 cm. of earth had been removed a level of tile deposit was discovered (see section and photographs). The fragments are of tiles of the same gargo and color, hence from the same roof. Their attitude in the ground - embedded at similar angles in groups of heavy concentration near the wall - suggests that they represent a collapsed roof rather than fill material.

Level 2 C - The areas in the "roofer trench" to the north and south of the stones in situ were dug separately so as to segregate the finds from the material found elsewhere in the grid square.



DE June 17, 1975 ~~Excavation~~ 2C, continued -

[Possibly Loc B. 26?] ]

100

The southern area was excavated first. The soil here was brown to dark brown 10YR 4/3; it contained some stones smaller than fist-size, tile fragments, but little pottery remains; mostly coarse pottery was found, with a single specimen each of black glazed ware and terra sigillata. Some crumbling fragments of the same stone as that of which the wall rubble was made were also found. Soil was hard and crumbly, but extremely hard-packed next to and between the stones of the rubble.

At a depth of 94 cm. the top of the foundation was encountered. This was seen to consist of round fill stones laid in the bottom of the wall trench, packed together with fine, light coloured earth similar to that discovered after level 2A. On top of the stones tile fragments were found set firmly atop with the same earth packing. On top of this rested the stone of the socle, which consisted of two rows of worked limestone each about 26 cm. wide. The height of the wall block was 25 cm. (see photographs). The stones bore plow marks.

The work day ended before excavation of the northern part of area C could be opened.

June 18, 1975

Excavation A'12, Level 2C [North]

The soil here was the same as in 2C south; tile fragments, however, were more numerous.

Noteworthy objects:

- (1) Black glazed shards
- (2) Medieval or modern sherd
- (3) Several crumbled stones (apparently once part of the wall socle).

PIZZICA 1975

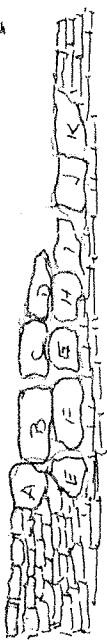
FARMHOUSE (2)



7/10/95 July 7, 1975

oven [Loc p.161]

14 → SKETCH PLAN OF REPAIRS TO N. WALL OF  
 COURSES OF TILE ~~SMALLER~~ OVEN  
 (NOT TO SCALE)

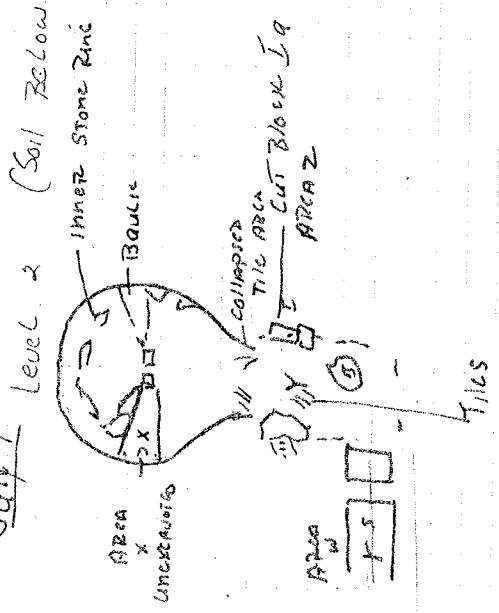


Block	A	B	C	D	E	F	G	H	I	J	K
Length TOP	27	37	44	50	17	34	25	40	40	25	15
Length Bottom	20	37	40	47	10	35	23	40	40	20	10
Width	14	19	19	13	20	16	20	16	17	16	16

A-D, F BROWNISH-BUFF LIMESTONE - REUSED?  
 E CONGLOMERATE FIELDSTONE  
 H } PITTED GRAY LIMESTONE  
 I }

J-K COURSE (BURNED?) RED LIMESTONE REUSED?

July 7



FLOOR OF AREA Y AT END OF LEVEL 2 PHOTOGRAPHS  
 CERAMICS WERE ENCRUSTED WITH HARD SOIL  
 LOW-FINE GRAY WARE. MORE COARSE WARE.

LEVEL 3. Soil chance yellowish red 5 YR 5/6  
 on E edge of Area Y Block Ia - Reused  
 well cut Limestone 23 x 24 - partially excavated  
 cutting 9 x 4 x 4 cm deep - PHOTOGRAPHS

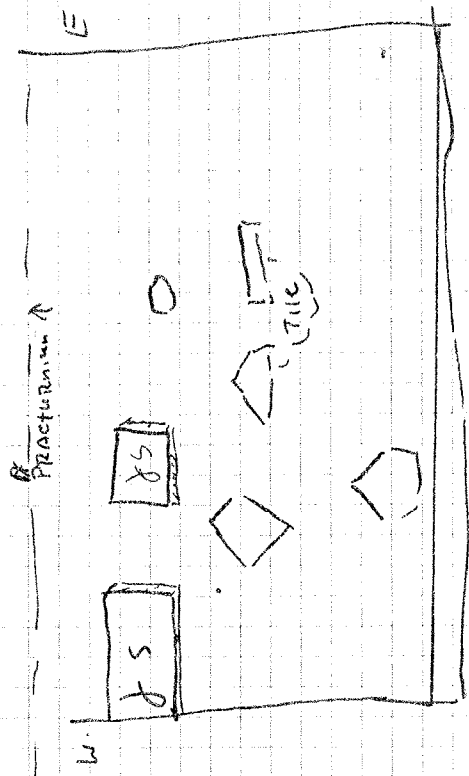
Note worthy finds

- Small Black Glaze Knobs - In Soil of Area
- But. Close to Block Ia - To Be Foundation Material

95.718P

2

July 8<sup>th</sup> SKETCH Plan of S. Extension of Praetorium Not to Scale.



75.1  
75.1  
75.1  
75.1

July 7, 1975

South Extension of Rho, Third Sounding C'5

[Loc p. 163]

5

Purpose: to find possible 'ghost wall'  
Level 1 - begun July 6 by D. Henderson. Soil brown and crumbly with small stones and a few tiles.

15.713? CERAMIC MATERIAL - Mostly coarse, NO Black Glaze, some gray ware and Tama Sigitata. one large 'pyramidal' loomweight. Came down on yellow-brown hard pebbly earth at 0.47 m as measured from the West bank.

The top soil is too shallow to preserve any clear traces of a 'ghost wall.'

June  
June 7, 1975

Photos

7

Sounding East of First Sounding South of  $\Psi$  B'8

A one by two meter trench was begun in order to follow the stave area of soil indicating a robbed-out wall in the first south extension of  $\Psi$ .

Level One - to a depth of 0.36 m from B'8, soil color 10YR 5/9. Some tile was found, but no major accumulation. A good number of sherd's were found, grey ware, Terra Sigillata, black glaze, also one Medieval or modern sherd. One tile with finger impressions and an earware roof tile were saved for study.

Bone fragments were also found in level one.

At 1.80 m south of stake B'8, at a depth of 0.36 m from that same stake two limestone blocks were uncovered. Their width was 0.50 m. There are plowmarks on the stone.

Level 2 - begun at approx. 0.40 m in depth from B'8 at the level just below the top of the limestone blocks.

Breccia begins about 0.70 m north of the most northerly block.


Ceramics were very scarce and all 3 pieces came from the soil just a few centimeters to the north of the blocks.

1 bone fragment  
1 piece of flint.

8

1 METRE

N



W

July 8, 1975

2<sup>nd</sup> Sounding North of U

9

A 1.30 m x 2.50 m sounding was made to a depth of 0.82 m as of this date.

Level 1 - Plowed earth, 10 yr 5/3. Some tiles in. Moderate numbers.  
Ceramic material, a mixed lot of black glaze, African red slip, grey ware  
Bone - 1 fragment

A deposit of ash and charcoal in the southern portion of the trench, measuring in its densest portion 0.70 x 0.15 ft. tanning out. A modern type was found in the ash deposit - which tended to diminish its importance.

hit breccia in the north at approx 0.42 m.

excavation will continue in this sounding

July 9


Level 2. The Grey Area was designated Area A - very few shreds were found  
one bone fragment

Terra Virginia was hit just under the ash deposit

depth at north wall 0.58 m and 0.89 m on south

10. 2nd Soundung North of  $\psi$  1-30 x 2.50M

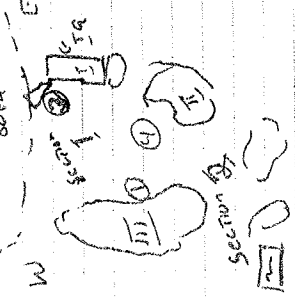
N



S

9 July 1975

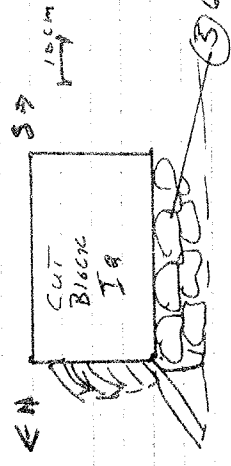

AREA Y LEVEL 4 Soil Loose MODERATE Amount of The Color is IR 5/6  
(THIS IS THE LIGHT COLOR SOIL OF THE PRAE-TURNUM GRAD - MAY BE THE SAME AS LEVEL 3)  
THE ROCK MASSES PREVIOUSLY DESCRIBED AS I II AND III NOW SEEM TO  
FORM TWO IRREGULAR QUAYS THIS MAY SIMPLY BE DUE TO ZOCIC FALL  
BUT MATERIAL WAS SEPARATED INTO SECTION I AND SECTION II



Level 4 was 60 cm. deep AND THERE IS A FLOOR OF  
HARD PAVED EARTH WHICH IS SIMILAR TO THE  
INNER OVER FLOOR THERE ARE ALSO SEVERAL MODERATE  
SIZE ZOCIES WHICH APPEAR TO BE THE FLOOR OF THE  
PRAE-TURNUM - SECTION 2 (South Higher, NOT WITHIN THE STONE CIRCLE)  
BLOCK I 9 WAS FULLY SEEN TO REST ON A  
FOUNDATION WALL 20cm. deep made of irregular limestone  
THIS BLOCK HAS BEEN TRIMMED AS IT NEARS THE  
S. WALL OF THE OPEN. NOT FULLY N.

NOTE: LOCATIONS OF  
FINDS ARE CIRCLED.  
Roman Numerals ARE  
ROCK/STONE MASSES

FOR PHOTO OF BLOCK I 9  
SEE NB 0 P. 168



SECTION I MEASURES  
1.1m N. → S  
1.20m E. W AT CUT  
BLOCK

NOTEWORTHY FINDS

- ① FINE GLASS - ONE RIM 1m BEDDED IN ROCK MASS III
- ② TC. Knob
- ③ COARSE WARE BASE AT LEVEL OF FLOOR  
N. E. SIDE OF BLOCK I 9
- ④ BLOCK GLAZED RIM ON FLOOR (REMOVED)
- ⑤ CLASS BASE NEAR ROCK MASS VII BOTTOM OF BLOCK I 9



Qwen  
July 9, 1975  
(Cont.)

Other Pottery from Level 4 - Black Glaze, Red Slip Knob, Coarse Glaze.  
A Large amount of Bone was also found.

### Area Y Section 2

Floor seems to be of stone. Approximately 20 cm. higher than Section 1 and may be an antechamber (or simply back hall) there is a 38 cm. opening between the two sections.  
Section 2 is 1.40 m → S and terminates at a point slightly S of the line of wall Gamma S.  
Ceramics were Black Glaze, one shard with fig. bands in Brown Glaze Coarse Ware.

Depth 45 measured from Stake D'15

Section 1 . . . 1.71 m.

Section 2 . . . 1.54 m.

July 9, 1975

15

Sounding in C15

Level 1 - very loose dry soil - brown with small rocks and stones to a depth of 0.38 m from surface  
A few fragmentary tiles, no Achaic  
Ceramic material - a mixed lot of blackglaze, Terra sigillata, Grey ware, Red slip and coarse shreds.

Features - 2 stoves, limestone, in the center area of the sounding. The first a block measuring  
0.40 x 0.33 m - 1.09 m from the west bank the smaller triangular stone measures  
0.29 x 0.26 and is 0.46 from the east bank.

Level 2 - 50 cm to a depth of 0.50 as measured from east bank  
The color and texture of the soil is different from level one. The color is greyish  
Tiles are imbedded in the surface.  
Ceramic material - large pieces of pottery, few in number  
1 bone fragment.



4 July 1975

17

(1) E Extension of Rho (cont) 2<sup>nd</sup> Sounding (C'S) Lower I:

Bone fragments and teeth found.

(1) Loom weight (round)

Stones and tile encountered on E and S baulks, Also smaller stones in and out of wall trench line.

From strike B'6:

Depth of stone in E baulk: .83m

Depth of large stone, out of wall trench line: .54m

Depth of "tiles" in S baulk: .47m

Depth of stone and tiles in line of wall trench: .60m

Level of baseia underneath wall trench on E baulk: c. 1.15m thick

Large stone out of wall trench line:

Width: .21m

Length: .40m

N of wall trench = virgin baseia width: .60m

S of wall trench = pavement width: .46m

Tiles are embedded in wall trench

Width of wall trench: c. .64m - .56m

Root tiles: moderate

Pottery: moderate - mixed lot

Trench soil is much softer and darker than either pavement or baseia:

(2) E Extension of Rho 3<sup>rd</sup> Sounding (C'S - C'14) (3.00 Ew x 1.70 N.S.)

Level I: pottery: mixed lot - moderate 75.684P

Bone fragments and teeth found. 75.696X

Waterworth: (1) piece of flint, probably worked 75.675R

(2) moided sherd, 75.670P

NE corner is total baseia and very fine sandy soil - color: 10.4R 6/6 "brownish yellow"

1.20m N E of trench is baseia, but not ringin.

Wall appears to turn S, but outlines and precise direction are vague.

Depth of Sounding (ground level of N baulk): .43m

Thickness of baseia: .12m on N baulk

(3) S Extension of Rho 1<sup>st</sup> Sounding (C'S) (3.00 Ew x 1.50 N.S.)

Pottery: mixed lot - moderate

to be continued

~~(4) Extension E of Psi 1<sup>st</sup> Sounding~~

7 July 1975

19

- (1) S Extension of Rho (cont'd) 1st sounding (C'5) Level I:  
pottery: mixed lot - moderate 75.717P  
Tile level is in W part of Sounding  
Depth: .54m (C'5)  
Tiles embedded in soil corresponding with pavement in E Extension of  
Rho 2nd Sounding: .55m (C'5)  
Width: c. 1.13m  
Wall trench continues S  
Width: c. .65m  
Depth: .53m (C'5)  
Breccia in E .75m of Sounding  
Depth: .48m  
Note: tiles are in large pieces  
Soil color of pavement: 2.5 Y 7/2 "light greyish yellow"  
Find: (1) glass fragment 75.704G 704G
- (2) S Extension of Rho 2nd Sounding (2.00NS x 1.45EW) (C'5)  
Level I: pottery: mixed lot - moderate  
Roof tiles: moderate  
Pisne fragments found.  
Trench seen vaguely to continue towards S.  
Breccia encountered except for SE corner where there is a small  
Area (c. 1.90 x .90m) of grey material.  
Depth of Sounding: (from ground level on W baulk) c. 1.42m
- (3) S Extension of Rho 3rd Sounding (C'5) (1.63EW x 1.90NS)  
Level I: pottery: mixed lot  
to be continued (by Beth)
- (4) E Extension of Psi 1st Sounding (D'7) (5.00NS x 2.00EW)  
Level I: pottery: mixed lot  
to be continued
- (5) S Extension of Omega, Psi and anchaic structure (12.00EW x 2.00NS)  
(D'8 x D'7) Level I:  
pottery: mixed lot - moderate  
roof tiles: large amount

Bone fragments found.

Note: Level I extends across the whole sounding E to then, for level III, sounding divided: Area A - West 6.00m  
Area B - East 6.00m

Dry soil color of  $\text{II}$ : 10YR 4/2 "dark grayish brown"

Area B level II

Stones in NE corner extend S, and are fieldstones. This is a possible continuation of PSI. Stones are a. .10 x .13m

Depth of stones: (D'8) .64m 75.74P

Pottery: mixed lot - moderate

Bones and teeth and an iron lump found 75.706X

Note: Fieldstone "wall" set slightly off projected course of PSI.

Depth of  $\text{II}$ : .93m (D'8)

Soil is light-colored and stony. Dry soil color: 10YR 6/4 "light yellowish brown"

Area A level II

In extreme W portion are assorted fieldstones and tiles - N baffle has tiles and darker soil.

width of "wall": c. .50m

Distance from W baffle: .72m - c. .30S

Depth of "wall": (D'8) .89m

Depth of  $\text{II}$ : (D'8) .92m

1 piece of pottery found.

Dry soil color: 10YR 5/2 "grayish brown"

8 July 1975

(1) Level I Extension of Psi (cont'd)  
Areas A + B

pottery: mixed lot - moderate in Areas A + B; (dry)  
Soil color: moderate in Areas A + B  
Wood tiles: moderate in Areas A + B  
Wild onions found in Area B.  
Depth from D.7: Area A: .59m  
Area B: .81m

Level II Area A

pottery: mixed lot - small  
Soil color: (dry) 10 yr 5/3 "brown"  
Stonier and harder soil than  $\textcircled{I}$  - rounded pebbles present.  
wood tiles: moderate  
mostly bruccia at this level.  
Large lump of bruccia extending from N baulk  
entirely across sounding (2.08m length), and it was cut to accommodate E turn of Psi  
Note: wall trench going E  
Width: E, .70m  
Depth: (D.7), .69m

Level III Area B

lighter soil, much stonier  
Same soil color as Area A Level III  
pottery: mixed lot - small  
Depth of  $\textcircled{II}$ : (D.7)  
Area A: .69m  
Area B: .96m

Fieldstones in E position, also bruccia  
Depth: (D.7)  
E: .84m  
width: .88m

Bone fragments found  
Few wood tiles - many rounded pebbles - mostly bruccia, with a few large fieldstones

Level III Area B

tiles were embedded in soil in W, and the soil was darker and softer

1st Sounding (D.7)

Area A: N 2.50m

Area B: S 2.50m

Areas A + B 10 yr 4/2 "dark grayish brown"

pottery; none  
Tiles and pieces of limestone in wall trench material - few stones  
Depth: (D.7) 1.04m  
Soil color: (Day) 2.5y 6/2 "light brownish grey"

Note: Wall psi has a trench offset to the E that also continues S and E

(2) S Extension of psi: 3rd sounding  
(2 x 2 m) (E.7)  
Level I: pottery: mixed lot - small  
Noteworthy: (1) broken tile fragment  
(2) glass fragment  
(3) sherd with stamped inscription

Bone fragments found.  
Depth: (D.7) 1.14m -  
\* Note - shotgun shell case

Level II: lighter soil with many tile fragments  
Note - grey-ware  
Pottery: mixed lot - small  
lighted soil concentrated in NE corner  
stone pebbles at this level.

Depth: (D.7) 1.33m  
wall trench continues S  
width: c. 94m  
Depth: 1.33m (D.7)  
Trench has dark soil, with tiles embedded in it.

Level III: wall trench material  
Pottery: mixed lot - small  
Depth: (D.7) 1.36m  
many pebbles present.

Trench soil color: (day) 10yR 5/3 "brown"  
Noteworthy: (1) loom weight fragment (2 - holed, round).  
Note - tile fragments (large) embedded in trench material.  
Light soil in NE corner may be pavement  
Width: c. 38m

9 July 1975

27

- (1) Sounding of Psi  
Sounding extended S for 4.50m to determine direction and extent of wall trench.  
N 2.00 m of extension was bagged as levels I, II, III (E'17)  
S 2.50 m was bagged All as level I (F'17).  
Length of wall trench: 4.50m  
Width: a. 1.00m  
Levels are similar to those described in yesterday's (8 July) account of 3rd sounding.  
Wall trench continues to have large tile fragments embedded in it.  
Pottery (of all 3 levels): mixed lot - small  
possible E angling of wall.

- (2) EW section cut into - Omega (D'8) (R.50E x .80WS)  
to check on S continuation  
Begins at level III;  
Soil is light-colored and stony in E - mono ceramic material  
darker and tile-filled in W  
Pottery mixed lot - moderate  
E soil color: 10gr 5/3 "brown"  
W soil color: 10gr 5/2 "greyish brown"  
Bone fragments found.  
to be continued



10 July 1975

1st Sounding

(1) Extension following Wall Emergent (A.7)  
Level I: pottery: mixed lot - moderate  
NW: (1) iron lump

Level II: red-brown soil and clear indication of burning in the area.  
Also traces of the wall, stones, tiles and charcoal.  
pottery: mixed lot - moderate  
Depth of Sounding: c. 20cm

[104 P175]

(2) Sounding in C's C'6, D's on "NE Room" (1.20m x 2.50m)

Level I: plowed earth  
thickness: 20cm  
bone fragments found  
pottery: mixed lot - moderate

Level II: Sounding in E partition (1.00m x 2.00m) perpend. culer  
to E wall, but not through it.  
Soil is light grey powdered concentrated near wall with  
tiles and pebbles embedded in it.  
Tiles are closer-packed and suggest a roof fall  
Thickness: c. 10cm.

Level III: Tiles crumble which evidence of burning  
Pottery: mixed lot - moderate  
To the W of Sounding is Virginia Breccia about 110m below  
top of level.  
Bone fragments found.

Level III: Soil is brown with many rocks and is clay-like.

Bone fragments found.  
NW: (1) coarse ware lip  
pottery: mixed lot small  
Depth of Sounding: (N bank) c. 164m  
Thickness: c. 14m  
Breccia at this depth.

(3) Extension following Omega 2nd Sounding (A7) (1.50 E x 2.60 NS)

Level II: pottery; mixed lot - moderate  
Tile fragments; moderate  
At a depth of .55m (A7) encountered a mixture of red and grey soil with embedded tiles.  
Red soil is mostly concentrated in E.

Level III: Sounding (about .50m wide) taken in S end to reach level of stones in 1st Sounding  
Soil is darker, with tile fragments.  
Stones (smaller) encountered about .60m from A7, which was the continuation of wall Omega  
Pottery: moderate - small - mixed lot  
Buried tiles included in pottery collection.  
Width of wall: .50m

(4) Extension E of Psi (B16) (1.50 m.s x 2.00 Ew)

Level I: pottery; mixed lot - small  
Purpose: to follow S direction of monumental block  
NW: (1) lump of iron  
Monumental block is isolated amidst brucias and has plowmarks in it.

Level II: below monumental block  
Soil is stonier; to W and N of block is grey-colored trench material.  
Pottery: mixed lot - small  
Concrete like soil is more prevalent as the sounding became deeper.  
Depth of sounding: (E baulks) c. 1.50m  
Thickings of blocks: c. 1.50m  
Bone fragments found.  
Possible E turning of wall trench - brucias is cut on W end of sounding

(5) Extension following Omega 3rd Sounding (A7) (3 NS x 2 Ew)

Level I: pottery; mixed lot - small  
Stones of Omega encoun level.  
Level III: soil is reddish  
Omega continues N, and perhaps there is evidence of terracing? but in the buried area in the 2nd Sounding had no stones, but in this

Sounding, the stones resume again.

(6) Extension following Omega (A7) 4th Sounding  
Level I: pottery; mixed lot - small.  
Tooth found. 75-793X  
To be continued.

11 July 1975

(1) Extension following Omega (B2) (5th Sounding)  
Level I: pottery - mixed lot - moderate  
NW: (1) piece of molded ware  
Bone fragments found.

- Omega seen to have possible door space, also it continues both  
W and E. It makes a corner with Wall Kappa.

(2) Continuation of Sounding in A11, A12, A13

(A) Bank Straightened across E-W Sounding in A12

Level III: pottery - mixed lot - moderate

? Level III is the soil under the tile fall, it is 10 yr 4/3 "brown"  
\* and full of tiles.

(B) Deepen Sounding in Level III

NW: (1) sea-shell

More ceramic material towards W

Level II: soil becomes redder - 10 yr 4/4 "dark yellowish brown"  
pottery: mixed lot - small - sparse in E

(3) Small Sounding in E of A12

To check relationship between Bed west and tile fall.

Level II: pottery: mixed lot - moderate

Floor makeup on down level below wall - also some tiles.

There were many round pebbles, also fragments of charcoal = destruction level.

Conclusion: Floor makeup is possibly same period as wall.

(4) E Extension of Kappa (B6)  
to check on its direction After core made with Omega.

Level E pottery: mixed lot - large B.S.P

Base fragments found.

Will see to continue E but large stones thin out, possibly because of plow damage.

Soil becomes more like brick towards E

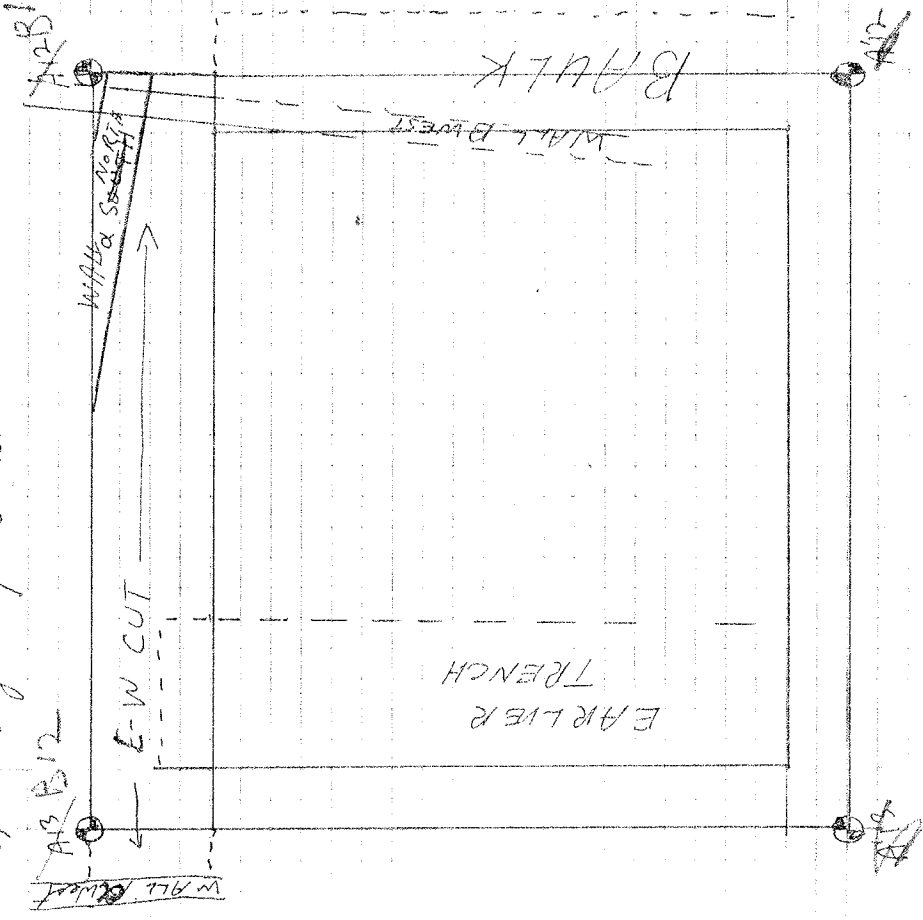
Wall trench is visible. It is tiles and lighter-colored soil.

Sounding was extended E about 6.00m.

JUNE 23, 1975

E-W CUT, AREA C (Between B west and 2 south wells).

In order to examine stratigraphy within the farmhouse a one-meter-wide trench was opened beginning with level 2.



Soil: colour was brown, 10YR 5/3; much tile, since this was a tile level. Some stones; very little pottery, coarses, with bones.

In the western part of the trench a rectangular area of dark greyish brown soil 10YR 3/2 was discovered (see diagram; part of area marked ~~previously~~ "earlier trench 4"); it measured 81 x 42 cm, beginning 93 cm below slabs B11, ending at 122 m. It was discovered that professor Cartier had dug a test trench here and filled it in later!


The rest of the tile layer (level 2) beginning at 78 cm. below B11 ended at a depth of 89 cm.

Level 3 - The soil here was the same as in level 2 but tightly-packed and containing more stones. ~~Some~~ No tile fragments were found; pottery features coarser, black glaze and African red slip.

Digging ended at depth 1.22 m. below slabs B11.

1 m

A12



Thickness of : Level

I	0.33
II	0.15
III	0.67
IV	0.26
V	0.14

Total Depth : 1.55 m

- Level I : powdered earth
- Level II : Fibres
- Level III : yellow soil
- Level IV : darker yellow soil
- Level V : dark grey soil and fieldstones

14 July 1975

- (1) Sounding in ~~A12~~ A11 (cont.)  
 Level II: cleaned up - pottery bagged separately  
 Level I: floor located at 1.45 m, 1.85 m from B13. Top  
 of floor is beginning of level II.  
 The floor was at the same depth at both the E and W ends of  
 the sounding. Soil is 10%  $\frac{3}{4}$  "very dark greyish brown" and full  
 of pebbles.  
 Color change: None  
 Pottery: None  
 But earth is not yet virgin at this depth.  
 The floor in A11 is at 1.30 m from B13.  
 Note: Fieldstones uncovered in E portion.

Depth: 1.55 m (B13)  
 Depth of level II: 1.55 m (B13)  
 This concentration may correspond with the one in A11, but A12 stones  
 are larger, and the depth of the stones in A11 is only 1.30 m (B13).

- (2) Sounding in A10 and A11 (c. 5.00 m Eux 1.50 m) (Between walls Alpha  
 South and Alpha South)  
 Sounding divided in half: East is Area A (c. 3.00 m)  
 West is Area B (c. 3.00 m)

Area A Level II:  
 pottery - mixed lot - moderate  
 pebbles: moderate - large amount  
 Bone fragments found.

4 July Baulk A11, A'11

41

- LEVEL 1 was taken down to a depth of .27 m. There were few ceramic finds and few roof tile fragments. Fragments of bone were discovered in this level.
- LEVEL 2 was taken down to a depth of .40 m. Shards were scarce and there were no roof tile fragments. In this level was to be found the real site kerucotti layer called "floor-smuckup" which was noticed in square A11 & A'11.
- LEVEL 3 was a tile deposit in which an abundance of charcoal was discovered which was not discovered when A'11 was excavated. Bone was also found. A large stone, still in the western bank, was found immediately under the tile deposit; its position corresponds to the large work of stone immediately under the tile deposit in A'11. It was to be seen at a depth of .87 m at which a large field stone was unearthed. A thick deposit of charcoal surrounded the stone. In A'11 the level was designated as a floor level. Tile fragments were scarce as well ceramic finds, which for the most part, were black glaze bone also was found. A few shreds and no tile fragments. Charcoal was abundant and a conical earth object was discovered. The full depth of the field stone from level 4 was not, as yet, reached.
- LEVEL 4
- LEVEL 5



7 July

LEVEL 1

Bank A'11, A'10

was the level of plowed earth. There were roof tile fragments, splastones and pieces of limestone; this corresponded to the situation at the bottom of level 1 in A'10 and not in A'11. There were few shreds. A fragment of marble was found. Wall & south wall were unexcavated and the red terra-cotta "floor-makeup" was seen to spread slightly over the stones at a low spot in the wall.

8 July

Bank A'12 - A'11

LEVEL 1

was plowed earth. Shreds & roof tile fragments were scarce.

LEVEL 2

was the level of red "terra-cotta floor-makeup" which extended above the tile deposit. This tile deposit is level 3 in squares A'11 and A'11 and level 2 in square A'12-1.

10 July

PRAEFURNIUM, E'14 + E'13

\* NOTE - the level dug by N.I. previously labelled 2,3,4, are now combined by W.I. into level 2.

LEVEL 2  
75.777T

continued. In this level there were many roof tile fragments, fragments of limestone & field stones of varying sizes. The level is just then down to a depth of 74 m on the eastern bank and 82 m on the western. A great amount of ceramic was found, a large quantity of ware was also discovered. A small fragment of a terracotta antefix was found at a depth of 84.5 m from the surface of the southern bank. These stones apparently were dragged by the plow from Wall B at lot.

75.780P  
75.790P  
75.791X  
75.776T

11 July

PRAEFURNIUM, EXTENSION TO THE EAST, E'14, E'13

LEVEL 1

I was plowed earth, 10 YR 4/2. There was a moderate amount of roof tile fragments, ceramics were scarce. This level went to a depth of 2.8 m from base of stairs E'13. LEVEL 2 was hard-packed, pebbly soil, 10 YR 4/2. At a depth of 2.9 m (E'13) a stone was found in the eastern bank which appears to be a continuation of wall B west, well of wall B west was found in the southeast quadrant of the square area of wall B west was semi-circular area of light brown clay-like soil was discovered 2.5 YR 6/2. This area of light soil was bounded on the south by the floor stone from wall B west.

LEVEL 2

14 July

47

### PRAEFORMIUM, EXTENSION TO THE EAST, E'13

LEVEL 2 cont. This level continued to depth of 70 m (E'13). At a depth of 68 m (E'13) a foundation course of tiles for wall (south wall discovered); the width of this course was 65 m. This course of tile lies in turn upon a lower course of worked stone, width 62 m. The westernmost (and largest) of these stones is 62 x 85 m. Chert, as yet undetermined, a gravel hole is to be noted in this stone. The other stones of this course are considerably smaller. This course of tiles and worked stones peters out near the eastern bank where it would have intersected at wall  $\beta$  west.

LEVEL 3 FOUNDATION TRENCH dug along wall south (E'14) and the foundation course for wall south (E'13). Only one obel was found; the were few tile fragments.

15 July

SOUNDING 10 A 11 7 A 10

49

LEVEL 2 - The colour of the soil was greyish - brown 10 YR 4/2  
There were few roof tile fragments of a moderate amount of pottery.  
Level 2 began with the red clay floor, made up & ended with a  
75-836X tile deposit which began level 3. LEVEL 2 - 6.3m as measured  
from base of stake A'10.

LEVEL 3 began with a great concentration of roof tiles which became  
scarcer as the level ended. Colour was 10 YR 4/2. A great deal  
of Greek pottery was unearthed. Depth - 64.80 m (A'10)

75-826F  
75-828B  
NW: base of small unquen tannum  
many bone fragments found.

15 July 1975 A 19

1st SOUNDING (cont. of Sounding in A11 + A10)  
(Level I previously excavated)

Level II: Soil color: 10 yr 7/2 "grey-brown"

Pottery: mixed lot - moderate

Bone fragments: none

Tile fragments: scarce

In W extremity of trench, a series of small stones & tiles was uncovered which appears to form a course for wall & west, the width of this course being 14cm.

Level III: Separated from IV by thin deposit of tile fragments. At a depth of 45-48cm from stake H10. Below line of tiles, fragments became very scarce & soil color changed to yellow-brown. 7.5 yr 7/4. Much black pottery found. Bone fragments discovered. Less pottery in each successive battens.

Level III: Same color as III

No pottery found

Series of large fieldstones in no apparent order was discovered.

2nd Sounding (SE of 1st Sounding) (B19)

Level I & II had no ceramics or roof tiles.

Soil color: 10 yr 7/2 - both levels

Level III: Similar in color & composition to III in 1st

Sounding in A19. Also great quantity of bone shards.

Bone fragments found.

W: 11. 1cm width

S of large block & near wall in East was uncovered possible filling of tile & coarse-wear fragments.

16 July 1975

(1) B'9 Sounding 2 (cont.)  
Level 3: pottery: mixed lot - moderate  
two NW bags of shreds

(2) A'11 - A'10 1st battuta  
level 4: tile layer which is thick in the W 1/2 of the trench  
and in E 1/2 became a layer of pebbles and small fieldstones.  
Pottery: mixed lot - moderate

2nd battuta  
level 4: pottery - mixed lot - moderate

(3) Sounding over S E extension of  $\Phi$  (F'8 - F'7)  
level 1: pottery: mixed lot - small  
wall trench continues S.

(4) Sounding over E wall perpendicular to  $\Phi$  (F'6)  
level 1: pottery - mixed lot - small  
Brescia hit at about 20cm from surface.  
Soil is very stony and yellowish towards E.  
Trench material appears stronger in W, continued E, and  
possibly firming up about 1.6m from E bank.  
Trench material still has tiles in it + some smaller shreds.  
Floor tiles: small amount.

(5) E Sounding to follow  $\Phi$  (F'7 & G'7)  
level 1: pottery: mixed lot - scarce  
Brescia hit at 50cm.  
Wall trench goes S, but not NE  
Width: 1.80m  
Trench material is same donic soil and tile fragments.  
B'9 fragments found  
Floor tiles: small amount  
level 2: trench material itself

75-844X

pottery: mixed lot - small amount  
Trench appears to continue S (possibly E)  
Some stones left in trench material.

57

(6) E Sounding in C 6 (2x2)  
Level I: pottery: mixed lot - small  
Purpose: to check on possible E turn of wall trench

17 July 1975

(1) E Sounding in C 6 (cont)  
Level I: pottery - mixed lot - moderate  
Soil was stony with root like fragments  
Stones encountered in NE corner - they are set in trench material  
and surrounded by brucina.

Largest: 5.2 x 3.3 cm.  
NW: piece of marble

Along S bank is line of trench material mixed with brucina.

(2) E Sounding to follow Y (cont) (017)  
Level I: pottery - mixed lot - small  
NW: bulldozed cut through some of trench.  
Bone fragments found.  
Stones and tiles encountered in wall trench material  
wall appears to curve SE and trench material widens out.

Level II: trench material, itself

Darker soil

pottery: mixed lot - small

NW: molded sherd

Tiles and stems made in ellipse measuring 5.1 x 3.0 cm between  
its vertices

Bone fragment found

(3) Canal N Bank Sounding S W Extension over E wall  
Level I: pottery: mixed lot - large  
Iron + bone found  
Much archaic pottery, a stoneware fragment  
Discarded large block of conglomerate 11.2 x 6.5 x 5.5 cm  
Tiles and pavement of sorts.

Pizzica 1975



## CHANAL

June 4

Bulldozer cleans strip along N bank of canal (15m x 55m). A bank approximately 1m wide is left along the bank of the canal. The SW corner of the cleaned strip is 10.8cm to the west of SW corner of Trial Trench I - 1974. We decide to make a sounding opposite the North wall of Trial Trench I tomorrow.

June 5

Soundings by bulldozer.

An area of 5m wide x 10m long parallel to North bank and the North edge of Trial Trench I - 1974. A bank of approximately 50 cm left between cut and Trial Trench I.

Stratigraphic plan:

- ① "terra rossa" earth thrown up by canal digger 50-60 cm deep on North. Shallower on South.
- ② Breccia - The same soil as that found on hill-top. The dividing line between ① and ② is very clear.
- ③ Breccia layer is of uniform thickness - 35 cm on South.

Materials:

Layer ③ - Squared block of pitted cypress. Other materials include many fragments of roof tiles like those found on hill-top. Few fragments of pottery, many bones. Layer ③ - Same sort of material as in ②. Stop finding it at approximately the level we stopped finding it in Trial Trench I - 1974. The blue clay is completely sterile.

Sounding 2

Stratigraphic plan:

- ① Breccia deposited by the canal digger - 50 cm thick.
- ② Brown earth with a few small stones and many tiles - 50 cm thick.
- ③ Clay - Greyish - different from that in Sounding I. Material includes tiles.

June 6

Sounding 2

One of the

first visit).

Find: two tiles identified as archaic by Adamesteanu (who pays his \$1.5 m from NW corner of Trial Trench III - 1974. In a NW direction 6.3 m from the bank of the canal.

Adamesteanu suggests widening Sounding 2 1.50 m and taking it down only to the bottom of Level 2, which we begin to do. Late in the afternoon DiTaranto and I widen the Trial Trench 2, 1975 to both the West and the East. It extends to the East but the density of tiles and stones diminishes immediately. We extend the limits of Trial Trench 2 1975, 1 m to East and decide to continue in this direction on Monday.

The collection of stones and tiles of later date (apparently) may belong to an ancient dump.

South Bank

June 5

In area of deposit of vases found in 1974 - Rizzica 1974 p. 81  
Location plan p. 95.

We find a number of vase fragments, including very fine black glaze and some fine unglazed ware which may belong to vase found last year.

These are located on top of layers of fist-sized stones and under a layer of tiles, about 1 m below top of South bank.  
In view of the evidence that the stratum of pottery, roof tiles and stones extends for quite a distance along the South bank up as far as the layer of tiles and stones found in Trial Trench 2 - 1974 it appears as though the stream has cut through a uniform layer of this material, possibly of circular shape.  
We decide to make a cutting in the bank here to determine how much farther South the deposit extends.

June 6.

Adamesteanu suggests a cut with bulldozer along South bank opposite the large stone and tile deposits.

June 9  
North Bank

Soundings 2 extension to the South, to the East of Trial Trench F-1974, in which stones and tiles were uncovered. Bulldozer takes the bank down, to a level just above the mass of stone and tile. This is approximately the level at which the statipette and vases were found.

The first battuta in a trench 2.20m NS x 6.30m EW takes the level down 20cm below the highest of the stones in the 1974 trench. At this point a number of tiles appears. They form a stratum, but not a thick one.

Material:

Much bone - some large ones  
Coarse-ware fragments

June 10 First battuta. The second battuta is 10-15cm thick.  
Material:

Tile. One large amorphous stone and some fine pottery.  
N.B. Complete vase with incised rings around it.

The floor after second battuta is c. 20cm below the level at which the native vase was found.  
One workman leaves the dig at 8:30 A.M.

June 9

Soundings 3 P'7 P'8 P'9 P'10 & 8 & 9 & 10 → (very serious collapse! 3 feet on left hand of slab)  
Bulldozed dig trench to South of large block in S Bank to see if wall continues. Nothing found.

Soundings 4 A-1 → A-2 R-4 → R-1 total soil

Decide to remove terra riportata and topsoil from the area over Soundings A and B in S bank.

Level 1:  
① terra riportata

② brown soil at level just above the deposits encountered tiles and much ceramic material similar to that found in the deposits

June 10  
Acath Bank Sounding 4  
To the East of the area of the deposits, ② changes from brown soil to breccia.  
③ East-breccia boxed separately  
Breccia layer can also be seen in N bank opposite.  
Feature - a line of field stones running NW to SE appears to curve at north to the east. Q1-2  
level ③ stone "foundation"  
N.B. Fine pottery base, traces of bronze and burned earth (?)  
Material from this feature boxed separately.

June 11  
Sounding 4  
Lay out trench 5m EW x 3m NS over the aligned field stones found  
June 10 (by Di. Tanantzi)  
Uncover an alignment of tiles running in roughly N-S direction circa 30 cm wide. Q1-2  
It proves to stretch from the S bank of the ditch southward about 3.10 m.

The soil from this area is grey with tiles mixed in.  
Material is all apparently Greek black glaze, much fine-ware.  
N.B. Three fine black glaze bases of cups.  
The material from the area of the stone wall is the same, but kept separate.  
Another alignment is found, stones mixed with tile. This extends in an EW direction and appears to intersect at right angles the tile wall. The partial ring of field stones found June 10 would occupy the corner.  
The original trench is extended to the South to see if tile wall continues.  
The extension measures 2.5m EW x 2.00m NS. The wall does not appear to continue, though there are several tiles on the line. (Perhaps destroyed, perhaps deeper)  
A trench EW about midway down the hill is begun with bulldozer.  
It is above Sounding 2. The archaeological level is very deep, about 1.5m below the surface. Dark brown earth, base stones, tiled.  
Material is a mixture of Greek and Roman.  
N.B. Terra sigillata and fragments of Gnathia with leaf and tendrils.

June 12

Continue work in the area of the stone wall with Di Taranto and Jan. Open a second trench in the area of Soundings A and B, 4.7cm EW X 2.0m NS.

The first battuta - brownish-grey clay, tiles and pottery. All fine - wares are black glaze. This material appears to Di Andria to be 4th century - 3rd century B.C. Notes another base. The second battuta a layer of clay in which very little material appears. In the floor created by the battuta material is visible. It appears that there are two layers of material separated by a layer of clay. Same situation as in North Bank. Second battuta may have gotten some material from the lower level.

Stone wall appears to continue to East, many smooth field stones but not on line with the fall from the wall, or some sort of reinforcement. There is a layer of small stones and grey breccia, but not like the one found on the hill-top, according to Di Taranto.

Could it be the course for the house on perhaps a pavement? It is not found outside the NS wall to the west, and it appears opposite the EW wall, in the North bank of the canal.

Afternoon - <sup>9:30</sup>  
Di Taranto uncovers wall oriented NW-SE, composed of squared blocks, c. 30 cm wide. It runs from the Sixth bank, back into the wall of the bulldozer cut. More earth must be removed before it can be determined in extent.

Designated "squared stone wall" to differentiate it from the "first wall" of rounded stones, which was designated "Stone Wall".

Cuttings along N bank reveal two distinct levels of breccia, about 30 cm apart, separated by a layer of brownish-grey earth in which there is no material.

Associated with upper level of breccia is material of 4th century date (Di Andria). This upper level appears to correspond with the level of the tile wall, stone wall. Just above the lower level appears abundant ceramic material (photos).

Later, Di Taranto discovers stone wall over this layer of breccia. Next to one of the stones is a fragment of the same (?) mid-6th century B.C. siphos. Noted as find.

June 13

Clear the area between the tile wall and the trench of June 12.  
Over Soundings A + B

First battuta

Alluvial soil, brown-grey, roots, thick reddish tiles quite different from the yellow ones which make up the tile wall. As they are in the  
\* alluvial level, they would appear to have come down the hill.

June 16

Soundings 4 1m NS x 3m EW perpendicular to the tile wall.

Third battuta

Material of the 4th century B.C., unguentarium of Fonti's type III  
Find: emblem with the head of a satyr.

Cleaning of the area of the squared stone wall reveals intersecting  
1. 1.7m NS squared stone wall. The corner is just on the bank of the canal.  
by a layer of tiles which extends 1.00m, then the stone wall resumes  
for 80cm where it is again interrupted by a pavement of small stones.  
Soundings over Soundings A and B

Continuing the second battuta 1m NS x 3m EW

Third battuta in west end uncovers pile of stones and tiles which might  
be a crude wall next to it.

Find: complete pyxis bottom, black glaze, 4th century end (D'Andria).

June 17

Soundings in the area of Soundings A and B continues.

Third battuta

Find: unguentarium complete, but broken by pick.

Decide to extend this sounding to south 1.5m EW x 2.0m NS

Area of the squared stone wall - Stone wall appears to finish.

First battuta

Material of 4th century

Second battuta

Two stones, tile which may delineate the E extension of the area.

The soil changes from grey clay inside to brownish clay outside, not so  
sticky and with some stones.

To the East of the stones a "pit" with burned material and much pottery.

Find: bronze belt buckle (?)

Second battuta encounters a level of small pebbles - breccia at 43cm

below the corner of the squared stone wall. All levels will be measured from here.

\* Below the level of the braccia 12 cm was found in situ or complete (Ionic cup)  $\rightarrow$  Skyphos w/ some slip + glaze.

The pavement of the 4th century between the squared stone walls is at 12 cm. Thus, the archaic level is 43 cm below the 4th century one.

At the level of the base of the Ionic cup another pavement appears.

N55  $\rightarrow$  The level of the base of the three stones on the N bank and the lower level of braccia is 45 cm  $\pm$  5 cm. This is where the archaic skyphos was found. Clearly the archaic level continues on the N bank.

850m Base of Ionic cup found in sandy clay 30 cm below the original cup.

June 18

Sounding in depth in area of Ionic cup.

At 20 cm below the level at which base of Ionic cup was found on

June 17, material (tile) still appears.

Clay changes in consistency from sandy to grey.

June 19

Second battens in the long trench to the south of the squared stone walls.

Sounding in depth at the end of the tile wall.

A line of field stones approximately NS but forming an angle with the tile wall, about 10 cm below it, was found, to the west of the stone wall, squared?

30 cm below the level of the wall.

Find: small black glaze lekythos.

Material - archaic (?) Handle of Ionic cup, but some 4th century black glaze (?)

At 50 cm material, still mostly roof tiles, keeps on appearing.

Handle of an Ionic cup (?)

At 60 cm below tile wall a layer of braccia. Later on, fragments of an Ionic cup at the level of the braccia.

June 20 ( Ruth Geis speerising)

The area around wall found on June 19 was studied. A 3m x 7m trench was dug around when enclosing the wall.

North bank sounding 5 m below

level I had had dark brown earth with many ceramics. Small finds were 2 loom weights, one with a possible face, one with an 8-shaped figure.

At the west end of the wall, at edge of trench, was horizontal tile surface. Tiles were pink, buff and orange. Small pebbles at 15-20 cm in depth, with a similar surface at East end of wall.

North Bank Sounding 6 1008: 1014 2024-1-

This was taken at a bulldozer cut (3m x 1.5m) which was 20 ~~m~~ N. of the canal cut into the hillside East of the Barnhouse site.

On the scarp, at a depth of 1.5m, the earth was "light yellow", hard, with pebbles. This strip of earth increased in width towards the East from 20 cm to 80 cm. There was much ceramic material, also bone and a piece of iron.

Finds were terra sigillata with a stamp, and a piece of bronze, also a lamp fragment.

Red tiles (some retained as samples) were numerous.

There were areas of burning which extended 1.70m (S) into the bulldozer cut. Present were browned tiles, pottery and bones.

The extent of the burning North is not known.

Most of the material is Roman, and the area may have been a dump. The dimensions are 1.70m x 1.70m. And the depth is 1.70-1.80m from ground level.

Photos were taken.

June 23

Sounding 6

Dump - the East we discover the cut in terra engine.

To West a level of tiles with large storage vessel embedded in it. 75, 108(?) 454

From the vertical cut to the area of tiles is circa 10m.

The dump begins at 1.40m below surface, and is grey ash, tiles, bone and pottery. The level of the tiles is nearly 2m.

June 24

Bulldozer coming in from West cuts into another dump. It is called the West dump.

The vertical cut is clear on the West.

The distance between the vertical cut on the East side of the West dump

and that on the West side of the West dump is circa 25m.

Absent 5m East of the West vertical cut an apparent level of tiles

like that found to East is evident.

Perhaps it belongs to the same deposit. If so, the layer of tiles

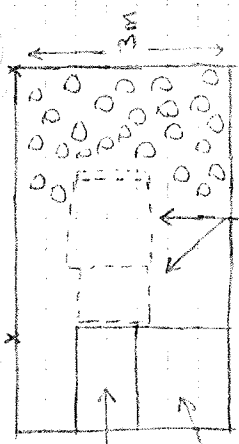
would be 10m wide approximately.



p.1 used for measurements

p.2 ?

p.3



bank used for section of deposit

deposit of black glaze and Archaic ceramics

canal

two ledge conglomerate cut blocks

to be used for...

From above the tiles comes a variety of materials - terra sigillata, black glaze, lots of bone and parts of blocks of white limestone like that found in walls of structure above. Also bronze and glass found.

Sounding 5 M-1 and glass found. Fifth battuta takes us down to stratum of tiles. Ceramic material from just above. The bottom of large conglomerate block has not yet been uncovered. One workman leaves.


June 25 (N. Jincik)

Sounding 5 is a trench in a bulldozed cut located on the N bank of the canal. Soil is clay like and muddy due to water seepage from canal. At the start of the 6th battuta a small rotive cup and an @archaic Ionic cup were found E of the large conglomerate blocks. The soil contained a few scattered tiles. At a depth of 2.10m from ground at stake P1, a pavement of regular smooth stones was partially uncovered, similar to the arrangement of stones seen on the same level on the S bank. W of the large blocks a ceramic deposit (Banks) was drawn, photographed and removed (see section). Finds were almost entirely thin-walled black and brown glaze sherds. There were very few water-worn, eroded pieces such as found in previous canal bank soundings. There appeared to be 3 layers in the deposit with most of the material appearing in the middle zone. Few finds in top level.

June 26

No further excavation on Sounding 5 due to canal flooding.

Sounding 6 is a large bulldozed trench cut into the S slope of the hill. In situ matrix is a large broken coarse-worn amphora embedded in a clay-like surface. Light-colored soil (10 yr 7/3) and tiles. Pimpheon 2.1m from point of stake. See Section III, Area A: To the South and East of this deposit the soil is pebbly, brownish-yellow (10 yr 6/6) and colored by small pieces of charcoal. Area B is west of the deposit. Here the soil is light yellow-brown (10 yr 6/4), more compact and without charcoal. Tile fragments numerous. Area C is a sounding 1.5m to E and W on either side of the soil change on the N trench wall which delineates the pit cut



W ←

AREA D  
fitting to  
0.96 m

into the hill. This cut is located 13.80m from Stake 1'1 and 14.80m from Kil. The soil to the East is fine-textured, brownish-yellow (10y 5/6), and contains no ceramic materials. To the west of the cut there is a thin 6 cm layer of ash containing burned coarse-ware, Arretine sherds. The sounding was only dug to a depth of 20 cm when sterile soil was reached below the ash.

Section II was drawn showing the cut in the N wall of the sounding.

#### Ceramic material:

Area A <sup>3</sup> Broken bronze fibula, grey ware red slipware pyramidal loom weight. Abundant material; burned material seems Roman. Very little coarse ware.

Area B Less material, some coarse ware. One red-figure type sherd with a painted palmette; few black glaze sherds.

#### Sounding <sup>6</sup>

Area D was a 2m x 2m sounding dug into the larger Area B, below the clay and tile deposit containing the large amphora fragment. The sounding was discontinued at a depth of 3.6m from ground at stake 1'1. Material appeared to be entirely Roman. A few pieces of ceramic were found at the base of the pit. At a depth of 1.58m below stake a hard mass of clay began to slope gradually towards the W. This soil contained no ceramic material.

June 27

Sounding <sup>6</sup> Test trench began yesterday.

Soundings in test trench.

To East is Area C (See June 26). Area D opened. On top was clay, containing tiles and material as described yesterday. Entire top of Area D contained grey ware (Roman 3rd - 1st centuries B.C.). Scraps of bones, large amphora base. Fine shrapnel - lots of material to draw. Clay deposit cutting obliquely across trench was sterile. This SW area was called Section I. One large black glaze handle found. Most material is grey ware.

N.B.: Fine red fragment of Megarian bowl.

Last centimeter produced little material.

Area C - Section drawn in profile. Ash nests on virgin soil. Bulldozer cut to North. The large cut slopes upward, showing that we are not dealing with a pit, rather than canal.

June 30 7 H.I. - 3-4-5

Sounding 7  
Cut to north of Sounding 6 with bank 1.0m begun Friday, finished today to find north edge of dump. A clear division between virgin earth and burned matter appeared. Same material as in Sounding 6 - terra sigillata, grey ware. Also an arrow head and cow bones were found.

Sounding 8 J1-4-5  
Cut to the south of Sounding 6 with a bank of 1.0m to discover direction of cut into virgin earth which appears to be ovoid with axis in E-W direction. Southern part not yet discovered. Material same as Soundings 6 and 7.  
Soil same as burned material in Soundings 6 and 7.

N.B. Work discontinued in canal area for two weeks.

July 14 North bank - surface finds discovered

July 16 North bank  
Sounding 5 - North bank found from two levels. 75.859X  
pottery and bone found in level two.

July 17 Sounding 5  
\* N Extension over E-W wall (cont) where? M-I-F E-W wall  
Level 1: pottery in mixed lot; large amount; mostly archaic.  
Two statuettes fragments.  
Bone and iron found.  
Another large block of conglomerate like the one by the canal was discovered.  
Also stones and tiles forming some sort of structure.

July 18

N Extension of Sounding 5  
Level 1 was excavated the previous day and a wall foundation and a large rounded conglomerate block were discovered near the tile fall. Today find # 1 was a cup immediately under the tiles in the tile fall.

75.890

Approximately 90 cm E of the conglomerate block. The cup was photographed in the process of excavation. Level 2: was a large E-W trench dug immediately south of Level 1. There was a great deal of pottery discovered. Some was also found. Level 2 is divided by the "North-South Stone Wall". West of the wall the soil consists mainly of clay, to the East is a level of breccia, hand-packed pebbles and soil. Most of the ceramic finds in the East were from under the breccia in the clay. Find #1 was a large plate in fragments, slightly below the level of the stone wall to the East - Depth: 1.35 m (with belt advise the breccia channel was noted. Another sounding was made per- pendicular to the level 2 trench to trace the course of the stone wall; it extended another 2.80 m to the South. A third trench was dug parallel to the first but farther to the East. Level 1 only was excavated.

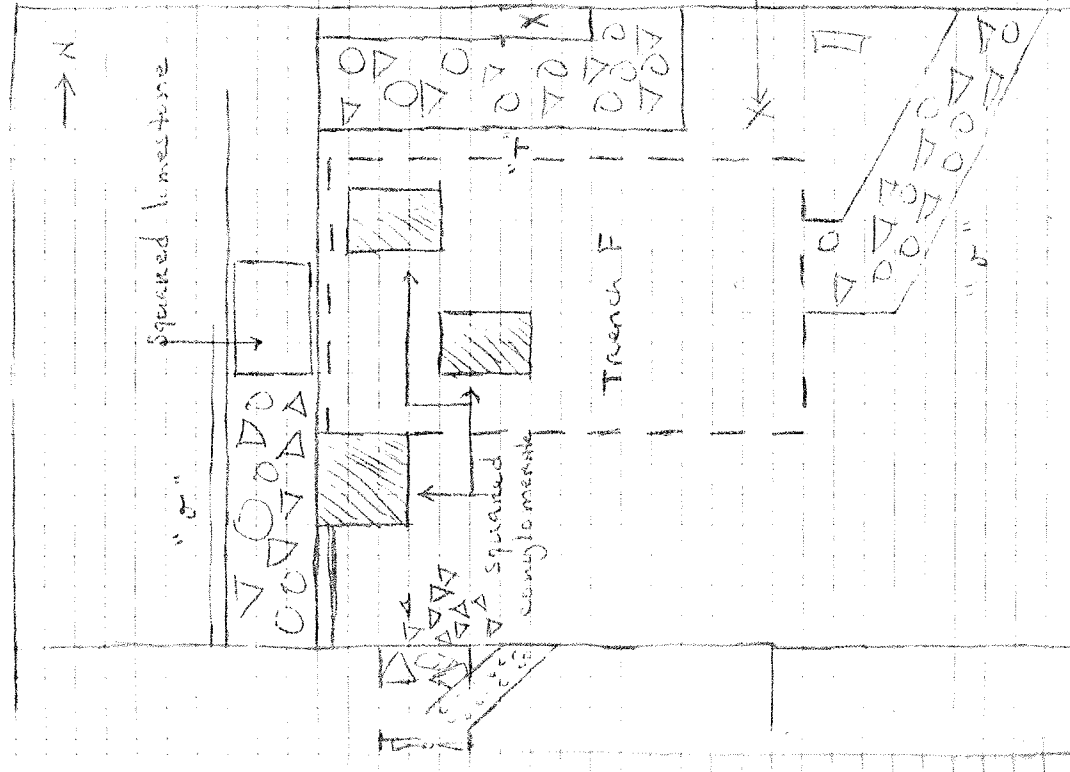
E-W trench just south of tile fall. To East of NS stone wall. Level 3 just above a pavement of rounded stones - A layer (thick) of tiles. Pottery - profile of Archaic skyphos. Continuation of pavement found on S bank(?).

2nd E-W trench, begun to south of first. Located entirely East of NS stone wall. Level 1 - to a uniform layer of breccia. Some large stones project from it. Finds: cup found under tile. Plate found in first E-W trench.

Slightly above the level of the wall and the breccia level. In level 1, waste been found below the breccia in level 2 in Trench A, and in breccia of level 2 in trench C. Stratigraphy of first E-W trench.

Level 1 - below level of tile fall, just south of tile fall and to East of NS stone wall. Level 2 - breccia on top material - the breccia was almost completely sterile. 2A - dark clay with little material. Level 3 - dark clay, some tile and marble pottery; begins just above pavement of rounded stones.

July 21  
 For the sake of simplicity - First E-W trench - A, the west half - A1; the East half - A. The NS trench over the wall - B. The second E-W trench - C.



All of these walls are constructed mostly of tiles - samples taken. The finding of intact cup above tiles makes one think that habitations succeeded tile fall. How do dates of cup found in tiles and earthenware cup found in today's walls rise on top of a makeup over fallen tiles? Compare the type of tile found in wall with those of fall.

In wall there is one complete Lagonian which will be considered a kind. Find. To the north of wall T, slightly below the level of the wall, but on the same level as the fallen tiles - the fall since, complete, broken by pick. It appears that wall T was laid over tile fall, as it rises up in center, following the level of the fall. It (wall T) appears to have been laid over wall and.

Note: Cut in N corner of West wall of Area E. Yellow soil runs diagonally across the upper end of the area and disappears under the north wall before wall in the picture. North wall. This is cut for deep drainage tube which was also noted in the well trench. Well trench - at circa 2m Di. Taranto uncovers limestone block. Looks like wall continues in E-W direction. Find: unfragmented from level of block.

trailing groove

unintended cup

- ① braccia to the top of NS stone wall - material of stone.
- ② braccia and dark clay to just above pavement of stone.
- ③ 2A dark clay, archaic material
- ④ tile wall, archaic material

Trench A, Level 2 - The braccia that is found in Trench A does not appear here. We begin in level 2 about 10 cm above the level of the stone pavement in Trench A, so see if it extends to west.  
 Find: Kim of plate in clay 10-15 cm below the lowest course of NS Stone wall. Some tiles begin to show up. The stone pavement found in Trench A extends all over the bottom to Trench A.

\* Find: Kim of plate just above stone pavement. Mixed-in tiles.

Trench B

South extension N<sup>o</sup> 1-1-1

Level 2 - under level of clay appears tiles lined up side by side, much broken pottery and figurines. Photographed in situ.

Find: head of vase, pottery is flat and beside wall, fragments composed of layers of tile (phaloi)

Trench C, extension to west  
 Level 1

Find: part of metal bit for a horse

N.B. cooking pot, busking by knife, over the line of the "archaic" wall, 10 cm above the level of the "14th century" wall.

July 23

N<sup>o</sup> 1-1-2

Trench C, West extension, level 2 is finished, and corner and NS wall are discovered.

Decide to go north and remove a strip since 2m wide dividing the extension of Trench C and Trench A. Call this Trench D. N<sup>o</sup> 1-2

Area E N<sup>o</sup> 1-2

Continue clearing level -1 from the area to the north of Trench A and East of the NS wall with conglomerate blocks.

Material includes fragments of large red-figure crater. This is called Area E.

Trench D

Level 1 - brown earth with some pebbles. It is not the hard braccia which was level 1 in Trench A, but is probably what stood over



the breccia as breccia appears further down. (When the trench is complete, we can check the stratigraphy in the East wall. The brown earth would thus correspond to level 1 in Area E and is N wall at Trench A.


At the bottom of the hand-drawn earth, at the level of the NE stone wall at north end of Trench 2, is a concentration of tiles. Under these was a black glaze cup. Cap and sample of yellow Lucanian tile saved separately.

Below tiles is uniform level of gravel forming a surface which must be the floor for a room to the East of the NS stone wall.

This corresponds with the level of breccia found in Trench A, and which began level 2.

Embedded in the floor are several pieces of pottery, collected separately. Trench East of wall.

There is a cut observable in the South wall. Yellow clay, disturbed gray earth with roof tiles, very few sherds. One saved. Part of brick from deposit of clay saved.



July 23  
 Area E - continue work on level off of tile fall  
 Find complete earth surface just above tiles to west of wall and  
 East of wall. Wall below level of walls, but above tiles.  
 Area E is divided by NS walls and one apparent E-W wall. The more  
 easterly of the two NS walls turns a corner to the west.

Findings of West. Excavation, possibly II.

In trench d - Level 1 mixed in with large stones is another of the plates. Level 1 here is full of stones, large and small. Level 2 - uniform level of peccin and below material, plates like those found in level 1. Pottery with red bands, much lustrous black glaze. Much archaic material appears just below the breccia. Call this 2A. A wall running E-W composed entirely of rounded field stones, found in a wall of trench. Begin level 3 with top of wall. Sounding beside wall - 10cm down to stone pavement like that of Trench A. Tiles - yellow archaic ones. N.B. fragmentary cup from just above level of the pavement and beside wall. Bone found.

NS Stone wall

The NS stone wall was laid in the dark clay of level 2. Has no contact with the stone pavement. It is ~~constructed~~ constructed of stones and thin yellow archaic tiles.

Plate found in level 2 in Trench A', 10-15 cm below lowest course of wall in clay.

Trench A  
Level 2 - more fragments of plates from dark clay of level 2. Material is possibly mixed with level 3 as was an area cleared on a shaft of level 2 down to the pavement.

Find - Archaic head just over the pavement of stones. 75cm below the top of the conglomerate stone, about 1.5m to East of NS stone wall and 1.5m East of N wall of trench.

Level 3  
Bone - mixed in with tile and broken pottery. The level of the fall. Material collected separately. This is just above stone pavement. This is also the level of the terra cotta head. Charred wood, pottery covered with soot - clearly burning.

Trench B

Little material from level one above wall. Wall appears to turn.

Trench A

Level 4 below the pavement of small stones - water - material similar to that of "fall" (?). Some signs of burning.

N.B. large amphora handle

Stratigraphy N of Trench A

(-1) below dark alluvial soil above tile fall. Lots of breccia material.

See F1-17-95

(-2) tile fall and below to another level of breccia

Blocks are not arranged systematically. It looks now like a pit with fill. The topsy-turvy arrangement of large blocks recalls the area of the kiln.

Area E - Trench F. Mat. 2

Level O - Tile fall and immediately underneath.

N.B. Fourth-century ~~stratigraphy~~ lekythos nearly complete FS. 945

Find: body of a ~~kylix~~ ~~kylix~~

The tile fall is 20-30 cm thick.

Trench D - Level 2

Cut through the pebble pavement

Little material, but a large block is noted a little above the level of the field stone wall. ~~Find: Shoppers? FS. 960~~

Trench C - Level 3

Inside the room defined by the field stone walls and circa 10 cm above the pavement.

In the East wall of trench in Level 2 fragments of a large vase collected separately, photos in NE corner; at same level, a similar deposit with parts of a number of vases.

Trench F

Walls appearing just under tile fall. Not oriented or aligned with the o or T, which appears, as supposed, to succeed the tile fall. The walls are made entirely of stone. Material from above the walls collected as Level O, second battina.

July 24

Trench F

Stratigraphy

Level - 1

Down to tile fall. Structures include simple walls which are placed on top of tile fall, and consist of tiles primarily.

0

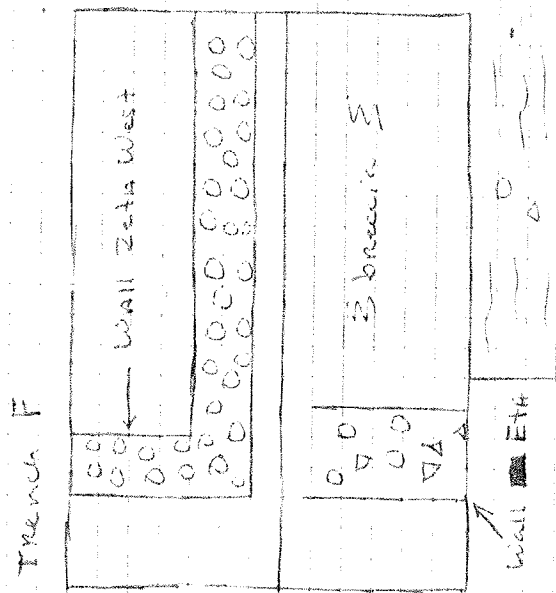
Tile fall and immediately below.

1

Yellowish clay, less gravel. Below the tiles appears the top of a stone wall. Call it wall 3.

All material from below the level of top of this wall is considered Level 1.

Material which comes from inside of stone walls, i.e. is in the NE corner of the trench in 1A.



Trench F  
 Extended to the South M-Z  
 On South bordered by wall E.  
 Two levels of tiles collected  
 separately. Under second is layer  
 of brassica and under brassica are  
 broken vases in place. (photo).  
 These are at the level of a wall  
 composed of stone and tile which  
 is on the line of the N.S. section of  
 wall zeta and appears to be the  
 continuation of the wall which  
 divided Trenches A and A'. Call it  
 ETA. Both zeta and theta are  
 about 20 cm higher. We are now  
 working in an area which is bounded  
 on the South by wall theta, on the  
 West by ETA, and on the North by  
 zeta. Call the level under the level  
 of brassica which is under the tile  
 wall level 2.

The opening would appear to be the  
 pavement of a room defined by  
 wall ETA.  
 Trench C  
 Extended to East  
 Wall perpendicular to Ew wall extending  
 N divides the area.  
 Material to east of this wall of  
 field stones returned to as 3A.  
 At the level of the stone pavement,  
 which appears thinned here, there is  
 evidence of charred wood. Center  
 Trench D, Level 3.  
 Trench P, Level 3.  
 South end, coincident with signs of burning.

July 25

Trench

Space defined by walls zeta and eta.

Below level of pavement of pebbles is level z.

Trench

To west of wall eta clarify the area around large conglomerate block.

Level z

SW corner, west of wall eta. Black earth in Level 3 with little material, loose patch.

Find: head of Silex in Level 3 by DiTarente

Visit of Adamestany Lapone, Vallée coincides

Trenches D and C

Clarify the field stone pavement


Level 3

There is considerable charred wood at the west end of Trench C where it intersects with Trench D, at the level of the field stone pavement.

Section of ceramic deposit  
west of blocks in covering S, Canal, Mouth Bank

6/25/75

↑ W ←




1. Tiles, large smooth stones, few black glaze sherds
2. Clay soil few tiles, abundant black glaze (probably) sherds
3. Smooth river stones, clay, no ceramics.

↑ conglomerate block

o Layer at stone P. 1

North wall of Sounding 6  
Area B in Test trench  
Section III

0. Stake #1




1. Yellow brown 10 yr 6/4
2. 10 yr 5/3
3. greyish-brown 10 yr 5/2
4. brownish grey 20 yr 5/1
5. 10 yr 4/2
6. light brownish grey same clay with large lumps of light charcoal abundant earth abundant flies abundant large lumps of abundant brown ceramic at depth of 200 cm embedded in clay
7. Soil light yellow brown 10 yr 6/4
8. Soil 10 yr 4/8 - occasional yellow very few brown ceramic

change.

Section of wall is located 15m west of cut 10. Wall triangulation of the cut 12.1 544.12 I.1 to cut 12.80 m 544.12 K.1 to cut 14.80 m ?

Test trench in bounding  
 Total length is 19.2 m  
 Partial plane section of floor  
 Section II

6/26/75



Area A soil:

10 yr 6/4 light yellow brown  
 Uniform size uniform area. No notable features

Charcoal

cut in back  
 triangulated to station  
 1 to cut 17.80m  
 K1 to cut 14.80m

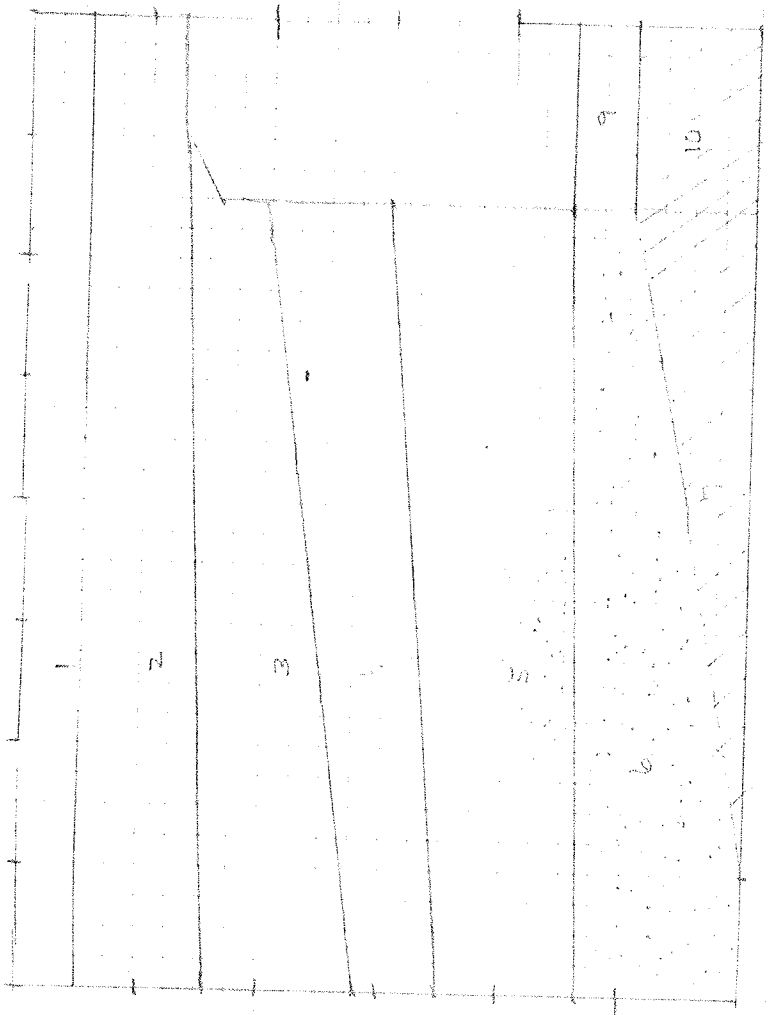


North wall of Bounding Is  
 Area C in  
 Section II

6/27/75

Line Stake II

1 m




1. yellow-brown 10 cm 9/4
2. yellow 10 cm 5/2
3. greyish-brown 10 cm 5/2
4. light brownish grey (laminar) 10 cm 4/2
5. light brownish sand 10 cm 6/2 (some clay)
6. light yellowish brown 10 cm 3/4 (clay)
7. brownish red 10 cm 3/4 (clay)
8. very pale brown 10 cm 3/4 (clay)
9. brown sand 10 cm 10 cm 1/2 (clay)
10. same as 9 but slightly more clay like

Chert


Located by triangulation

Stake II to cut 12.80m  
 Stake K1 to cut 14.80m



CANAL

Sounding 4 + B



Sounding 3

Sounding 4

← cut stone

← concrete masonry block

tile deposit

log

BOBBY

BOBBY  
BOBBY  
BOBBY  
BOBBY  
BOBBY

D.F.

Level 1


Sounding Level 2

Area of packed  
rocks + E.S.




0

100



100  
50  
0


clay and sandstone  
- fine



- Find - large plate fragment
- Nil - depth 1.5m slightly below level of stone wall
- Charcoal noticed at same level
- most Level 2 material below breccia & silt soil east of N.S. Stone wall


N Extension Columning

F.L.M.



cut stone

Find #1 - cup  
 directly under the  
 call Exact of level  
 glomeric block  
 100m



condensed block

tile

DOOR

depth 100m N1 Level 1

boundary 2.20m



CARR

= 1 M



Squared Stone Wall  
6/17/75

6/5/75  
Sounding 4  
6/11/75

6/17/75  
South Wall  
of Trench  
6/11/75

6/17/75  
Sounding  
6/11/75

6/17/75  
Sounding  
6/11/75

6/17/75  
Sounding  
6/11/75

6/11/75  
Trench  
6/11/75

6/11/75  
Fieldstone  
wall  
6/11/75

6/11/75  
Wall of stone  
6/11/75

6/19/75  
Sounding  
in depth  
6/19/75

6/19/75  
Sounding  
in depth  
6/19/75

6/19/75  
Sounding  
of Square  
Wall  
6/19/75

6/19/75  
South bank  
Sounding 4  
6/19/75

